

SEPTEMBER 27TH-28TH



KELIO KNYGA ROAD BOOK



RALIO MIESTAS



UTENOS RAJONO
SAVIVALDYBĖ



ACCIDENT AND SAFETY PROCEDURE

1. Each competitor must respect the point 53 (Competitors safety) of FIA Regional Rally Championship Sporting Regulations and Lithuanian Automobile Rally Sporting Regulations.

2. Safety Emergency Console must be easily accessible for the driver and co-driver when seated with their harnesses fastened.

3. In the case of an accident where urgent medical attention is required, the following applies:

The SOS switch on the emergency console must be activated as soon as possible.

When possible the red SOS sign should immediately be displayed to the following cars.

As soon as possible, the red reflective triangle must be placed in a conspicuous position on the same side of the road as the car at least 50 meters before the car's position, in order to warn following drivers, even if the car is off the road.

4. Any crew which has the red "SOS" sign displayed to them, or which sees a car which has suffered an accident, and the OK sign is not shown, shall immediately and without exception stop to render assistance. All following cars shall also stop. The second car at the scene shall proceed to inform the next radio point. Subsequent cars shall leave a clear route for emergency vehicles.

5. In the case of an accident where immediate medical intervention is not required or of a car stopping for any other reason on or beside a special stage, whether temporarily or permanently, the following applies:

the OK switch on the emergency console must be activated within one minute.

the green OK sign must be immediately displayed to the following cars. If the crew leaves the vehicle, the OK sign must be displayed so that it is clearly visible to all following crews.

the red reflective triangle must be placed in a conspicuous position on the same side of the road as the car at least 50 meters before the car's position, in order to warn following drivers, even if the car is off the road.

6. Should it not be possible, for whatever reason, to display the OK/SOS board in any of the above situations, this may be replaced by an evident and clearly understandable sign language shown by the crew outside of the car.

an arm and thumb up to indicate OK

crossed arms above the head to indicate SOS.

5. Rally security number:

SAUGUMO PROCEDŪRA AVARIJOS ATVEJU

1. Kiekvienas dalyvis turi griežtai laikytis FIA Regioninių Ralio Čempionatų taisyklių 53 straipsnio, LASF Lietuvos Automobilių Ralio taisyklių 53 straipsnio (Dalyvių saugumas) reikalavimų.

2. GPS saugos kontrolės pultas turi būti laisvai pasiekiamas Tiek 1-o, tiek 2-o vairuotojo, jiems sėdint su priveržtais diržais.

3. Avarijos, kurios pasekoje reikia skubios medicinos pagalbos, atveju, laikomasi šios procedūros:

SOS jungiklis kontrolės pulte turi būti nedelsiant įjungtas

Kai tai įmanoma SOS ženklas turi būti nedelsiant rodomas sekantiems automobiliams.

Raudonas atspindintis trikampis turi būti nedelsiant pastatytas matomoje vietoje sustojusio automobilio kelio pusėje ne mažiau, kaip 50 metrų iki automobilio pozicijos, net tuo atveju, kai automobilis yra išslydęs iš kelio.

4. Bet kuris ekipažas, kuriam rodomas raudonas "SOS" ženklas arba kuris mato avariją patyrusį automobilį, o OK ženklas nėra rodomas, turi nedelsdami ir be jokių išimčių sustoti bei suteikti pagalbą. Visi po to važiuojantys automobiliai taip pat turi sustoti. Antrasis automobilis atvykęs į įvykio vietą važiuoja toliau perduoti informacijos iki sekančio pažymėto radijo sekimo posto. Sekantys automobiliai turi palikti laisvą ralio trasą gelbėjimo tarnybų atvykimui.

5. Įvykus avarija, kurios pasėkoje medicininės pagalbos nereikia, ar automobiliui dėl bet kokios priežasties sustojus šalia GR ar jame laikinai ar visam laikui, atliekama ši procedūra:

OK jungiklis turi būti įjungtas vienos minutės bėgyje.

OK ženklas turi būti nedelsiant parodytas sekantiems automobiliams. Jei ekipažas dėl kokios nors priežasties pasitraukia nuo automobilio OK ženklas turi būti pastatytas gerai matomoje atvažiuojantiems ekipažams vietoje.

Raudonas atspindintis trikampis turi būti nedelsiant pastatytas matomoje vietoje sustojusio automobilio kelio pusėje ne mažiau, kaip 50 metrų iki automobilio pozicijos, net tuo atveju, kai automobilis yra išslydęs iš kelio.

6. Jei dėl kokios nors priežasties ekipažas negali parodyti SOS/OK ženklų įvykus bet kokiai anksčiau išvardintai situacijai, tai galima pakeisti aiškiai suprantamais rankų gestais, rodomais ekipažui išlipus iš automobilio sekantiems ekipažams:

Iškelta ranka su ištiestu nykščiu reiškia OK

Virš galvos sukryžiuotos rankos reiškia SOS

7. Ralio saugumo numeris:

MEDICAL AND SAFETY SERVICES
Greitosios pagalbos ir saugumo tarnybos

Police/Policija









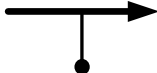









Utenos apskrities vyr. policijos komisariatas	Aušros g. 22, Utena	+370-389-61980, 112
--	---------------------	---------------------

Hospitals/Ligoninės

City Hospital/ Miesto Ligoninė	Aukštakalnio g. 3, Utena	+370-389-63861, 112
-----------------------------------	--------------------------	---------------------

GENERAL EMERGENCY NUMBER/ BENDRAS PAGALBOS TELEFONAS:112

SYMBOLS USED IN THE ROAD BOOK
Kelio knygoje naudojami ženklai

TIME CONTROL		LAIKO KONTROLĖS PUNKTAS
SS START		GR STARTAS
SS FLYING FINISH		GR FINIŠAS
SS STOP		GR STOP
REFUELING ZONE		KURO UŽPILDYMO ZONA
EMERGENCY POINT		GREITOJI PAGALBA
RADIO POINT		RADIJO RYŠIO PUNKTAS
EVACUATION ROUTE NO.		EVAKUACINIS KELIAS NR.
CROSSROAD		SANKRYŽA
ASPHALT/GRAVEL		ASFALTAS/ŽVYRAS
FOREST ROAD OR PATH		MIŠKO KELIUKAS
MEASUREMENT POINT		ATSTUMO SKAIČIAVIMO TAŠKAS
ONTO BRIDGE		ANT TILTO
2-WAY COMPETITOR TRAFFIC		PRIŠPRIEŠINIS LENKTYNIŲ EISMAS
PETROL STATION		DEGALINĖ
RAILROAD CROSSING		GELEŽINKELIO PERVAŽA
LOCALITY ENTRANCE		MIESTO PRADŽIA
LOCALITY EXIT		MIESTO PABAIGA

SYMBOLS USED IN THE ROAD BOOK
Kelio knygoje naudojami ženklai

DIRECTION TO FOLLOW



SEKTINA KRYPTIS

DIRECTION NOT TO FOLLOW



NESEKTINA KRYPTIS

BUILDING



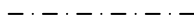
NAMAS, PASTATAS

CRUCIFIX, CEMETERY



KRYŽIUS, KAPINĖS

FENCE



TVORA

GATE



VARTAI

TRAFFIC LIGHT



ŠVIESOFORAS

TREES



MEDŽIAI

BUSHES



KRŪMAI

STONE



AKMUO

ELEKTROS STULPAS, NR.



ELEKTRIC POLE, NO.

BUS STOP



AUTOBUSO SUSTOJIMAS

CHURCH



BAŽNYČIA

ADDITIONAL RECCE SPEED LIMITS



PAPILDOMI GREIČIO RIBOJIMAI
SUSIPAŽINIMUI

GPS KOORDINATĒS/GPS COORDINATES

Ralio štabas/Rally HQ	N-	55.5057	E-	25.6012	
Tech. Tikrinimas/Scrutineering	N-	55.5158	E-	25.6105	
Service IN	N-	55.5071	E-	25.5982	
Service OUT/Regroup IN	N-	55.5017	E-	25.6021	
Regroup OUT	N-	55.5007	E-	25.6024	
GR/SS Testinis/Shakedown <i>Vasaknos</i>	N-	55.5199	E-	25.5463	START
	N-	55.5001	E-	25.5607	STOP
GR/SS 1/3 Šilinė/Utenos Betonas	N-	55.5432	E-	25.7845	START
	N-	55.5645	E-	25.7673	STOP
GR/SS 2 <i>Langasta</i>	N-	55.6326	E-	25.9534	START
	N-	55.6526	E-	25.8652	STOP
GR/SS 4/5 <i>Battery/KIA</i>	N-	55.5067	E-	25.6137	START
	N-	55.5012	E-	25.6119	STOP
GR/SS 6/8 <i>STS/Jusema</i>	N-	55.4807	E-	25.7149	START
	N-	55.4545	E-	25.7915	STOP
GR/SS 7/9 <i>Nordis/Vlada</i>	N-	55.4812	E-	25.7892	START
	N-	55.5010	E-	25.6962	STOP
GR/SS 10 <i>Bosinox</i>	N-	55.6379	E-	25.6900	START
	N-	55.6778	E-	25.6644	STOP
GR/SS 11/12 <i>Samsonas Motorsport/ #Visit_Utena</i>	N-	55.6116	E-	25.5534	START
	N-	55.5408	E-	25.5300	STOP
GR/SS 13 <i>Ramirent</i>	N-	55.6228	E-	25.4308	START
	N-	55.5904	E-	25.4979	STOP

RALIO ŠTABAS/RALLY HQ

Kūrybinių industrijų centras *E-mail: rally@samsonas.com*
„Taurapilis“, Aušros g. 47, Utena *Website: www.rallyutena.lt*
Tel.: +370-671-31458



Itinerary/ Maršrutinė kortelė

Start/Startas (sections/sekcija 1,2,3)

Friday/Penktadienis, 2024-09-27

TC/LK	LOCATION/VIETA	SS dist. GR ilgis	Liaison dist. Be GR km	Total dist. LK viso km.	Target time Laiko norma	1st car due 1 aut. laikas
0	Utena	-	-	-	-	14:00
1	Noliškis	-	15,07	15,07	0:22	14:22
SS/GR 1	Šilinė	8,13	-	-	-	14:25
2	Zokoriai	-	14,51	22,64	0:37	15:02
SS/GR 2	Langasta	11,64	-	-	-	15:05
2A	Regroup IN	-	15,68	27,32	0:35	15:40
2B	Regroup OUT	-	-	-	0:15	15:55
3	Noliškis	-	3,62	3,62	0:12	16:07
SS/GR 3	Utenos Betonas	8,13	-	-	-	16:10
3A	Service IN	-	14,02	22,15	0:35	16:45
	Service A - Utena	(27,90)	(62,90)	(90,80)	2:25	
3B	Service OUT – Regroup IN	-	-	-	-	19:10
3C	Regroup OUT	-	-	-	0:05	19:15
RZ	Refuel/					
1	Kuro užpylimas - Utena					
	Distance to next RZ/Iki kito KU	(4,08)	(6,46)	(10,54)		
4	Lauko g.	-	1,57	1,57	0:12	19:27
SS/GR 4	Battery	2,04	-	-	-	19:30
5	Lauko g.	-	1,00	3,04	0:08	19:38
SS/GR 5	KIA	2,04	-	-	-	19:41
5A	Service IN	-	3,30	5,34	0:09	19:50
	Service B - Utena	(4,08)	(5,87)	(9,95)	1:00	
5B	Service OUT/UP/PF IN	-	-	-	-	20:50

Section/
Seksija 1

Section/
Seksija 2

Section/
Seksija 3

Friday totals/Viso Penktadienį **31,98 68,77 100,75**

TC/LK	LOCATION/VIETA	SS dist. GR ilgis	Liaison dist. Be GR km	Total dist. LK viso km.	Target time Laiko norma	1st car due 1 aut. laikas
5C	PF/UP OUT <i>Rally2</i>	-	-	-	-	8:25
5D	Utena	-	0,59	0,59	0:05	8:30
RZ 2	Refuel/ Kuro užpylimas -Utena Distance to next RZ/Iki kito KU	(18,19)	(23,04)	(41,23)		
6	Aliai	-	8,61	8,61	0:17	8:47
SS/GR 6	STS	8,24	-	-	-	8:50
7	Vilkablauzdė	-	5,10	13,34	0:17	9:07
GR/SS 7	Nordis	9,95	-	-	-	9:10
7A	Service IN	-	9,33	19,28	0:25	9:35
	Service C - Utena	(18,19)	(23,63)	(41,82)	0:30	
7B	Service OUT – Regroup IN	-	-	-	-	10:05
7C	Regroup OUT	-	-	-	0:05	10:10
RZ 3	Refuel/ Kuro užpylimas -Utena Distance to next RZ/Iki kito KU	(18,19)	(23,04)	(41,23)		
8	Aliai	-	8,61	8,61	0:17	10:27
GR/SS 8	Jusema	8,24	-	-	-	10:30
9	Vilkablauzdė	-	5,10	13,34	0:17	10:47
GR/SS 9	Viada	9,95	-	-	-	10:50
9A	Service IN	-	9,33	19,28	0:25	11:15
	Service D - Utena	(18,19)	(23,04)	(41,23)	2:00	
9B	Service OUT – Regroup IN	-	-	-	-	13:15
9C	Regroup OUT	-	-	-	0:10	13:25
RZ 4	Refuel/ Kuro užpylimas -Utena Distance to next RZ/Iki kito KU	(23,25)	(39,85)	(63,10)		
10	Alaušai	-	21,23	21,23	0:32	13:57
GR/SS 10	Bosinox	8,80	-	-	-	14:00
11	Galiniai	-	11,46	20,26	0:27	14:27
GR/SS 11	Samsonas Motorsport	14,45	-	-	-	14:30
11A	Service IN	-	7,16	21,61	0:25	14:55
	Service E - Utena	(23,25)	(39,85)	(63,10)	1:00	
11B	Service OUT – Regroup IN	-	-	-	-	15:55
11C	Regroup OUT	-	-	-	0:15	16:10
RZ 5	Refuel/ Kuro užpylimas -Utena Distance to next RZ/Iki kito KU	(21,04)	(44,51)	(65,55)		
12	Galiniai	-	18,82	18,82	0:27	16:37
GR/SS 12	#Visit_Utena	14,45	-	-	-	16:40
13	Žalioji	-	12,39	26,84	0:37	17:17
GR/SS 13	Ramirent	6,59	-	-	-	17:20
13A	PF/UP IN	-	13,30	19,89	0:40	18:00
	Sunday totals/Viso Sekmadienį	80,67	131,03	211,70		

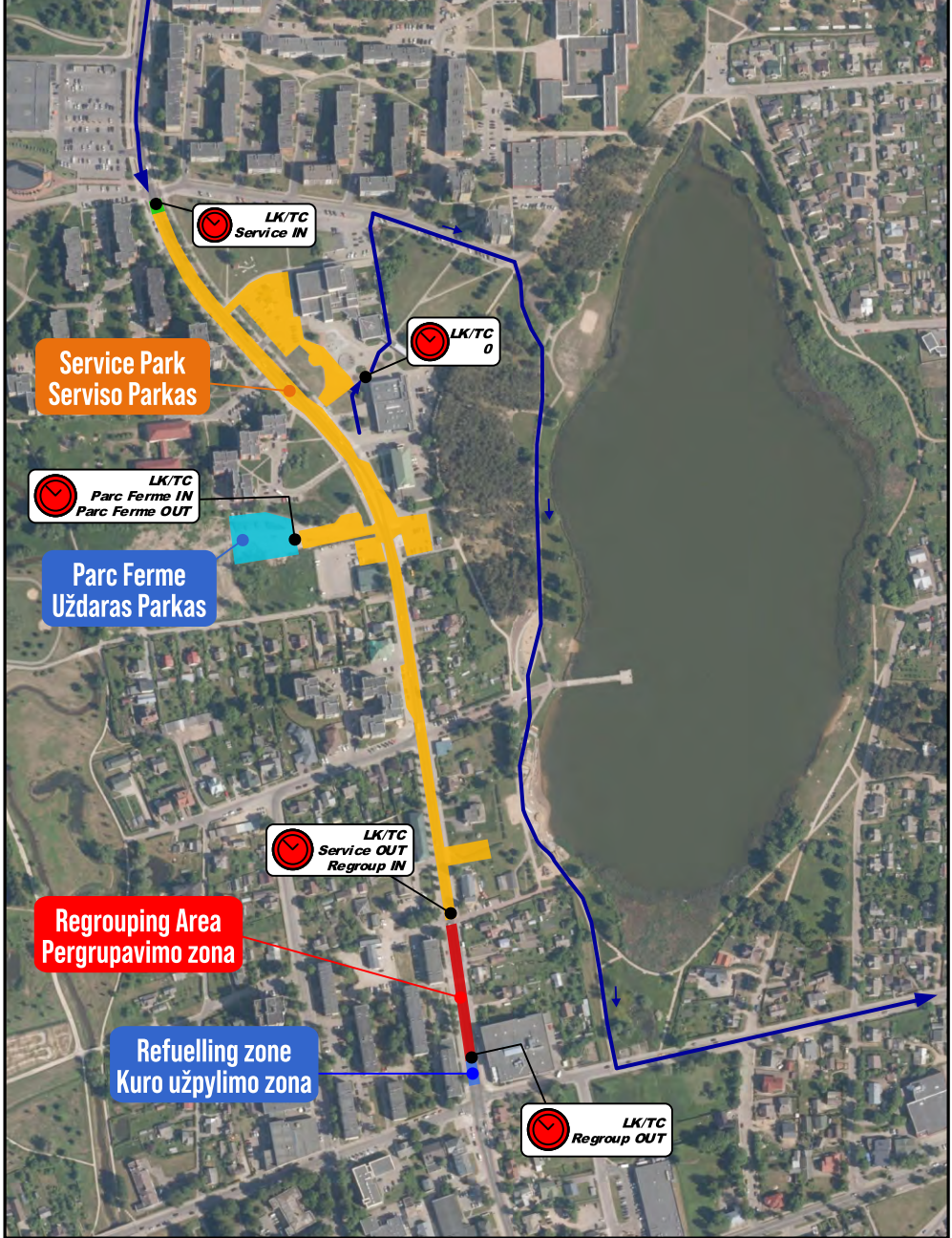
Section/Sekcija 4

Section/Sekcija 5

Section/Sekcija 6

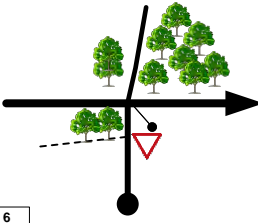
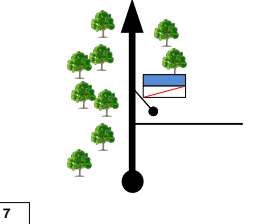
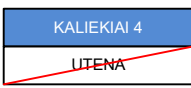
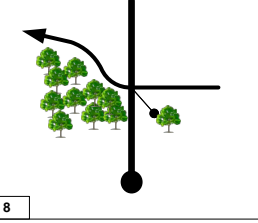

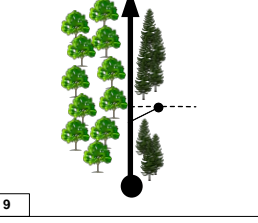




Section/Sekcija 7

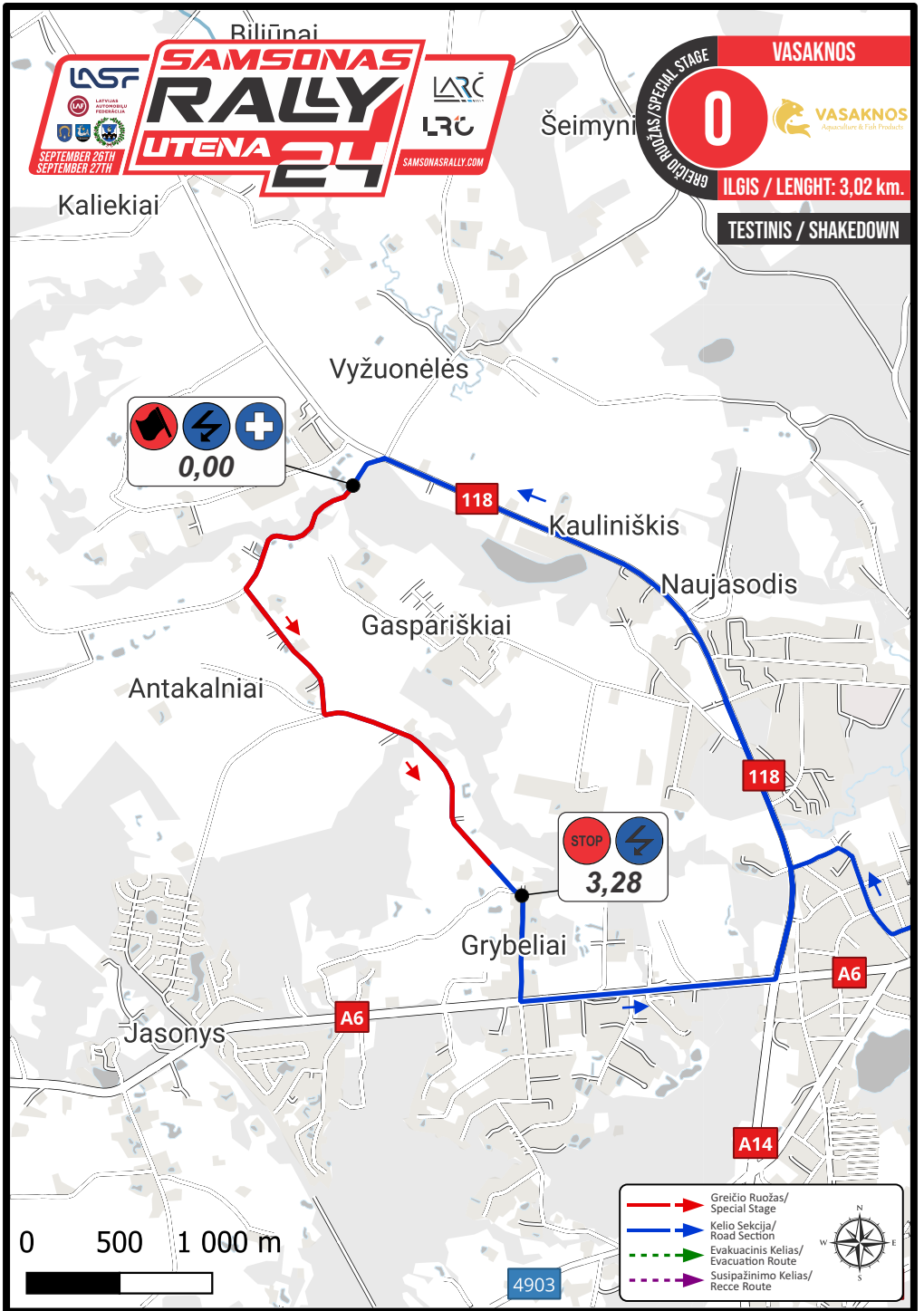
	GR/SS	Liaison Be GR	Total Bendras	%
Saturday/Šeštadienis, 2024-09-27	31,98	68,77	100,75	31,74%
Sections/Sekcijos 1,2,3				
Sunday/Sekmadienis, 2024-09-28	80,67	131,03	211,70	38,11%
Sections/Sekcijos 4,5,6,7				
Total/Bendrai – 13 SS/GR	112,65	199,80	312,45	36,05%



NOTES/ PASTABOS

Service Utena		Atstumas/Distance:		Ratas/Leg:		
GR/SS Testinis/Shakedown Start		5,21 km		Seksija/Section:		
		Vid. Greitis/ Avg. Speed		Laiko norma/Time allowed:		
Atstumas/Distance		Kryptis/Direction		Informacija/Information		
Visas/Total	Dalinis/Partial			Iki LK/ Distance Regress.		
0,00	0,00			<p>Iš Serviso zonos <i>From Service</i></p>		5,21
		1				
0,14	0,14			<p>A. BARANAUSKO g.</p>		5,07
		2				
0,27	0,13					4,94
		3				
0,63	0,36					4,58
		4				
0,84	0,21					4,37
		5				
0,82						

Service Utena		Atstumas/Distance:		Ratas/Leg:	
GR/SS Testinis/Shakedown Start		5,21 km		Sekcija/Section:	
		Vid. Greitis/ Avg. Speed		Laiko norma/Time allowed:	
Atstumas/Distance		Kryptis/Direction	Informacija/Information	Iki LK/ Distance Regress.	
Visas/Total	Dalinis/Partial				
1,66	0,82			3,55	
		6			
3,28	1,62			1,93	
		7			
4,97	1,69		ANT ŽVYRO/ONTO GRAVEL 	0,24	
		8			
5,21	0,24		 GR/SS START <i>Testinis/Shakedown</i> Vasaknos   	0,00	
		9			



SAMSONAS RALLY
UTENA 24
 SEPTEMBER 26TH
 SEPTEMBER 27TH
 SAMSONASRALLY.COM

VASAKNOS
VASAKNOS
 Aquaculture & Fish Products
0
 GREIČIO RUOŽAS / SPECIAL STAGE
ILGIS / LENGTH: 3,02 km.
TESTINIS / SHAKEDOWN

0,00

118

118

3,28

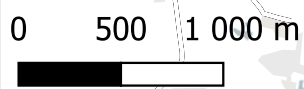
A6

A6

A14

4903

Greičio Ruožas / Special Stage
 Kelio Sekcija / Road Section
 Evakuacinis Kelias / Evacuation Route
 Susipažinimo Kelias / Recce Route



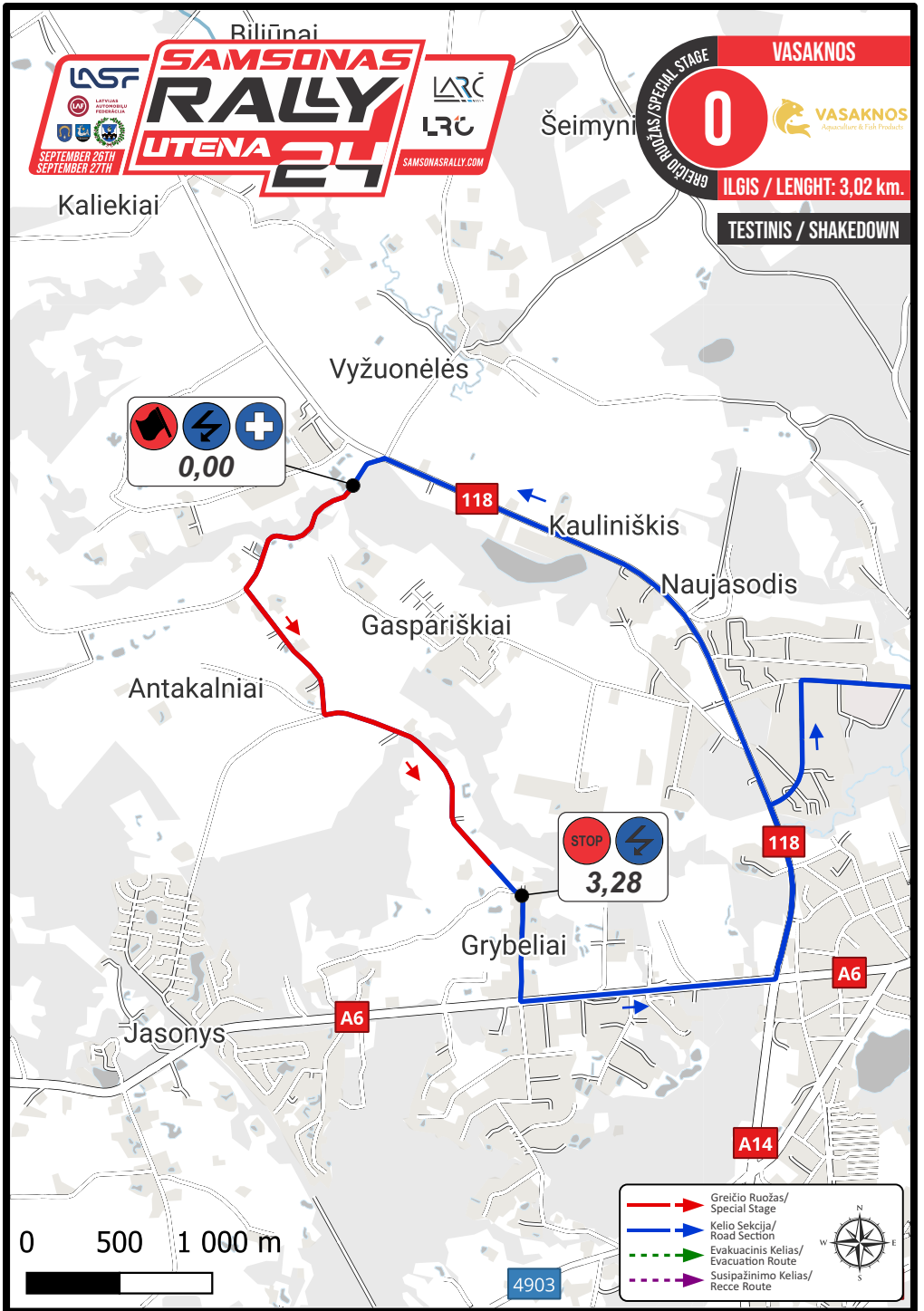
GR/SS 0
Testinis
Shakedown
Vasaknos



GR/SS Testinis/Shakedown Start		Atstumas/Distance:		Ratas/Leg:	
GR/SS Testinis/Shakedown Start		9,41 km		Seksija/Section:	
Greičio ruožas/ Special Stage Testinis/Shakedown Vasaknos		3,02 km		Rekordas/Record Route Revised/ Pakelstas GR	
Atstumas/Distance		Kryptis/Direction		Informacija/Information	
Visas/Total	Dalinis/Partial				
0,00	0,00	 1 3,02		 GR/SS START Testinis/Shakedown Vasaknos 55.5199 25.5463 9,41	
0,87	0,87	 2 2,15		NEPJAUTI/ DON'T CUT <div style="border: 1px solid black; padding: 5px; display: inline-block;">A. ŠAPOKOS g.</div> 8,54	
1,71	0,84	 3 1,31		NEPJAUTI/ DON'T CUT 7,70	
3,02	1,31	 4 0,00		 GR/SS FINISH Testinis/Shakedown Vasaknos 6,39	
3,28	0,26	 5		 ANT ASFALTO/ONTO ASPHALT GR/SS STOP Testinis/Shakedown Vasaknos 55.5001 25.5607 6,13	
0,57					

0

GR/SS Testinis/Shakedown Start		Atstumas/Distance:	Ratas/Leg:	
GR/SS Testinis/Shakedown Start		9,41 km	Sekcija/Section:	
			Laiko norma/Time allowed:	
Atstumas/Distance		Kryptis/Direction	Informacija/Information	Iki LK/ Distance Regress.
Visas/Total	Dalinis/Partial			
3,85	0,57	 6		5,56
5,21	1,36	 7		4,20
7,48	2,27	 8		1,93
9,17	1,69	 9	<p>ANT ŽVYRO/ONTO GRAVEL</p>	0,24
9,41	0,24	 10	<p>GR/SS START Testinis/Shakedown Vasaknos</p>	0,00



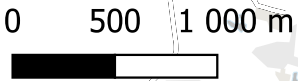
SAMSONAS RALLY
UTENA 24
 SEPTEMBER 26TH
 SEPTEMBER 27TH
 SAMSONASRALLY.COM

VASAKNOS
VASAKNOS
 Aquaculture & Fish Products
0
 GREIČIO RUOŽAS / SPECIAL STAGE
ILGIS / LENGTH: 3,02 km.
TESTINIS / SHAKEDOWN

0,00

3,28

Greičio Ruožas / Special Stage
 Kelio Sekcija / Road Section
 Evakuacinis Kelias / Evacuation Route
 Susipažinimo Kelias / Recce Route



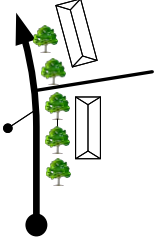
GR/SS 0
Testinis
Shakedown
Vasaknos



GR/SS Testinis/Shakedown Start		Atstumas/Distance:	Ratas/Leg:
Service IN		8,10 km	Sekcija/Section:
Greičio ruožas/ Special Stage Testinis/Shakedown <i>Vasaknos</i>		3,02 km	Rekordas/Record Route Revised/ Pakelstas GR
Laiko norma/Time allowed:			
Atstumas/Distance		Informacija/Information	
Visas/Total	Dalinis/Partial	Kryptis/Direction	
Iki LK/ Distance Regress.			
0,00	0,00	 1 3,02	 GR/SS START Testinis/Shakedown <i>Vasaknos</i> 8,10 55.5199 25.5463
0,87	0,87	 2 2,15	NEPJAUTI/ DON'T CUT <div style="border: 1px solid black; padding: 5px; width: fit-content; margin: 10px auto;">A. ŠAPOKOS g.</div> 7,23
1,71	0,84	 3 1,31	NEPJAUTI/ DON'T CUT 6,39
3,02	1,31	 4 0,00	 GR/SS FINISH Testinis/Shakedown <i>Vasaknos</i> 5,08
3,28	0,26	 5	 ANT ASFALTO/ONTO ASPHALT GR/SS STOP Testinis/Shakedown <i>Vasaknos</i> 4,82 55.5001 25.5607
0,57			

0

GR/SS Testinis/Shakedown Start		Atstumas/Distance:		Ratas/Leg:	
Service IN		8,10 km		Sekcija/Section:	
				Laiko norma/Time allowed:	
Atstumas/Distance		Kryptis/Direction		Informacija/Information	
Visas/Total	Dalinis/Partial			Iki LK/ Distance Regress.	
3,85	0,57	 6		4,25	
5,21	1,36	 7		2,89	
6,21	1,00	 8		 1,89	
6,95	0,74	 9		 1,15	
7,79	0,84	 10		 ! automobilų plovykla <i>To Car Wash H2AUTO</i> 1,22 km	
0,31					

<i>GR/SS Testinis/Shakedown Start</i>		Atstumas/Distance:		Ratas/Leg:					
<i>Service IN</i>		<i>8,10 km</i>		Seksija/Section:					
				Laiko norma/Time allowed:					
Atstumas/Distance		Kryptis/Direction		Informacija/Information					
Visas/Total	Dalinis/Partial			Iki LK/ Distance Regress.					
<i>8,10</i>	<i>0,31</i>			<i>Service IN</i>					
				<table border="1"> <tr> <td>GPS</td> <td><i>55.5071</i></td> </tr> <tr> <td></td> <td><i>25.5982</i></td> </tr> </table>		GPS	<i>55.5071</i>		<i>25.5982</i>
GPS	<i>55.5071</i>								
	<i>25.5982</i>								
				<i>0,00</i>					



LK/TC
0

RALLY HQ

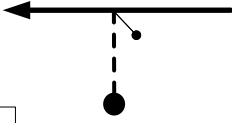


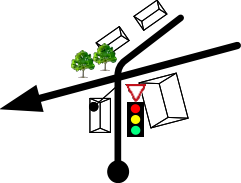

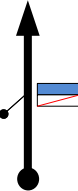
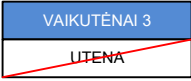
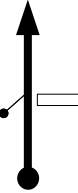

GPS checking zone
GPS tikrinimo zona

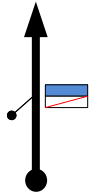
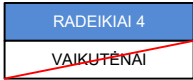
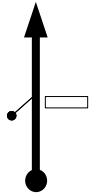

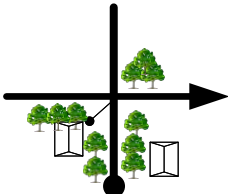
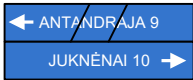
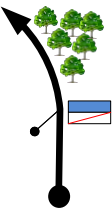
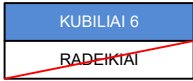
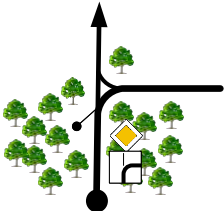
September 27-28 / Rugsėjo 27/28
LITHUANIAN RALLY CHAMPIONSHIP
LATVIAN RALLY CHAMPIONSHIP



2024

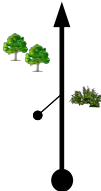

LK/TC - 0 Utena		Atstumas/Distance:		Ratas/Leg: 1	
LK/TC - 1 Nollšklis		15,07 km		Sekcija/Section: 1	
		Vid. Greitis/ Avg. Speed		Laiko norma/Time allowed: 22 min	
		41,10 km/h			
Atstumas/Distance		Kryptis/Direction		Informacija/Information	
Visas/Total	Dalinis/Partial			Iki LK/ Distance Regress.	
0,00	0,00			<p>LK/TC 0 Utena</p> <div style="border: 1px solid red; padding: 2px; display: inline-block;"> GPS 55.5060 25.6009 </div>	
		1			15,07
0,15	0,15				
		2			14,92
0,28	0,13			DURING RACE VARŽYBŲ METU	
		3		I PEŠČIŲJŲ TAKĄ / ONTO PEDESTRIAN TRACK 14,79	
0,84	0,56				
		4			14,23
0,95	0,11				
		5			14,12
0,24					

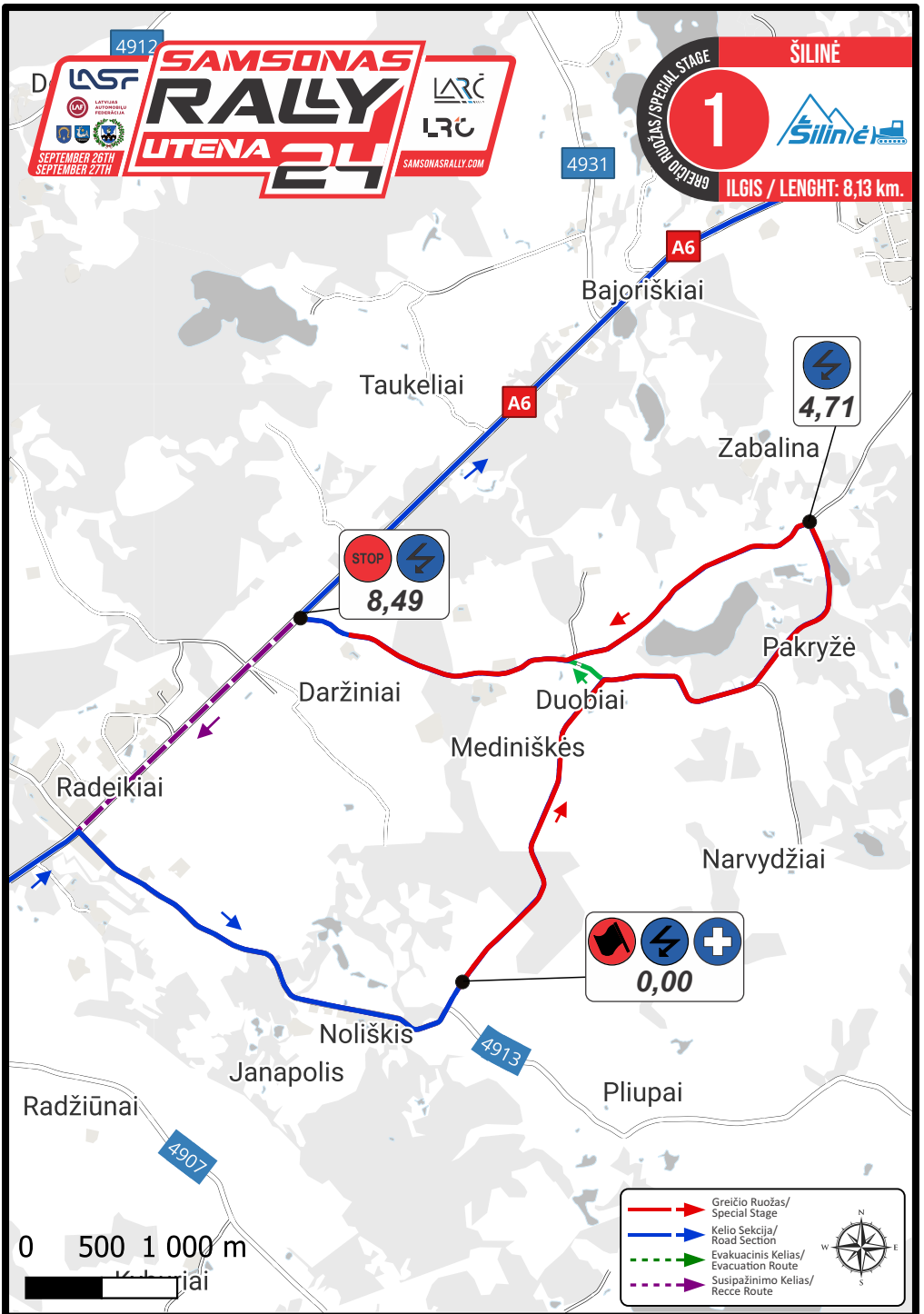
LK/TC - 0 Utena		Atstumas/Distance:		Ratas/Leg: 1		
LK/TC - 1 Nollšķis		15,07 km		Seksija/Section: 1		
		Vid. Greitis/ Avg. Speed		Laiko norma/Time allowed: 22 min		
		41,10 km/h				
Atstumas/Distance		Kryptis/Direction		Informacija/Information		
Visas/Total	Dalinis/Partial			Iki LK/ Distance Regress.		
1,19	0,24					13,88
		6				
1,51	0,32					13,56
		7				
1,64	0,13					13,43
		8				
4,30	2,66					10,77
		9				
7,55	3,25					7,52
		10				
	0,74					

LK/TC - 0 Utena		Atstumas/Distance:		Ratas/Leg: 1		
LK/TC - 1 Noliškis		15,07 km		Seksija/Section: 1		
		Vid. Greitis/ Avg. Speed		Laiko norma/Time allowed: 22 mln		
		41,10 km/h				
Atstumas/Distance		Kryptis/Direction		Informacija/Information		
Visas/Total	Dalinis/Partial			Iki LK/ Distance Regress.		
8,29	0,74					6,78
		11				
11,63	3,34					3,44
		12				
11,96	0,33			ANT ŽVYRO/ONTO GRAVEL 		3,11
		13				
12,29	0,33					2,78
		14				
14,91	2,62					0,16
		15				

0,16

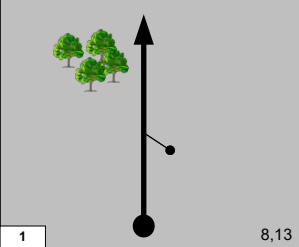




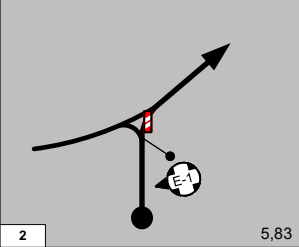
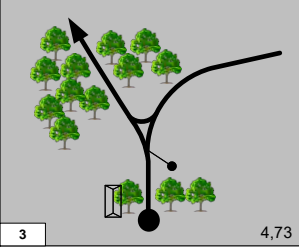
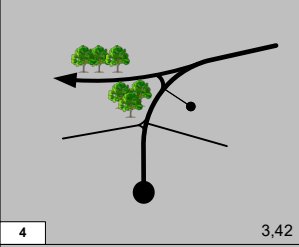


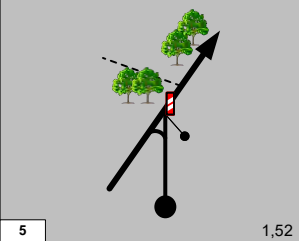
Versti greitai/
Turn quickly

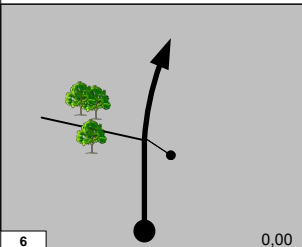

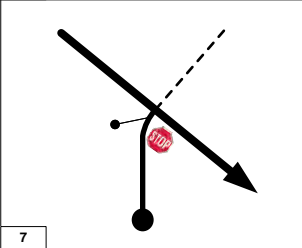



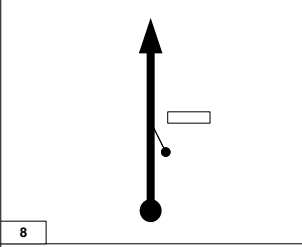
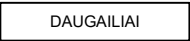
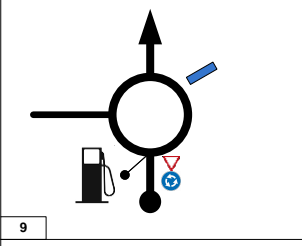
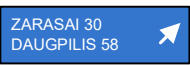
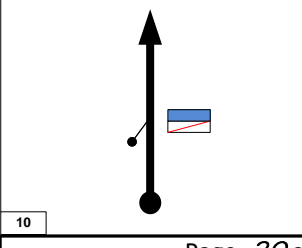
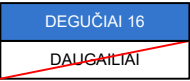
<i>LK/TC - 0 Utena</i>		Atstumas/Distance:		Ratas/Leg: <i>1</i>	
<i>LK/TC - 1 Nollškis</i>		<i>15,07 km</i>		Seksija/Section: <i>1</i>	
		Vid. Greitis/ Avg. Speed		Laiko norma/Time allowed:	
		<i>41,10 km/h</i>		<i>22 min</i>	
Atstumas/Distance		Kryptis/Direction		Informacija/Information	
Visas/Total	Dalinis/Partial			Iki LK/ Distance Regress.	
<i>15,07</i>	<i>0,16</i>			 <i>LK/TC 1</i> <i>Nollškis</i>	
		16		(0,08)	



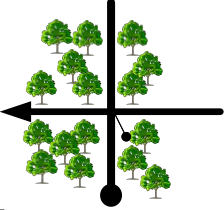



GR/SS 1
Šilné



LK/TC - 1 Noliškis		Atstumas/Distance:		Ratas/Leg:	
LK/TC - 2 Zokoriai		22,64 km		Seksija/Section:	
Greičio ruožas/ Special Stage		1		Rekordas/Record	
Šilinė		8,13 km		Route Revised/ Pakelstas GR	
Atstumas/Distance		Informacija/Information		Laiko norma/Time allowed:	
Visas/Total	Dalinis/Partial	Kryptis/Direction		Iki LK/ Distance Regress.	
0,00	0,00		 GRISS 1 START Šilinė    55.5432 25.7845	22,64	1
2,30	2,30		NEPJAUTI/ DON'T CUT	20,34	
3,40	1,10			19,24	
4,71	1,31		 SOS 1  55.5702 25.8206	17,93	
6,61	1,90		NEPJAUTI/ DON'T CUT	16,03	
1,52					

LK/TC - 1 Noliškis		Atstumas/Distance:		Ratas/Leg: 1	
LK/TC - 2 Zokoriai		22,64 km		Sekcija/Section: 1	
Greičio ruožas/ Special Stage			1	Rekordas/Record	
Šilinė			8,13 km	Route Revised/ Pakelstas GR	
				Laiko norma/Time allowed: 37 min	
Atstumas/Distance		Kryptis/Direction		Informacija/Information	
Visas/Total	Dalinis/Partial				
8,13	1,52	 6 0,00		 GR/SS 1 FINISH Šilinė	
8,49	0,36	 7		 ANT ASFALTO/ONTO ASPHALT GR/SS 1 STOP Šilinė   55.5645 25.7673	
12,99	4,50	 8		 9,65	
13,85	0,86	 9		 8,79	
14,09	0,24	 10		 8,55	
8,39					

1

LK/TC - 1 Noliškis		Atstumas/Distance:		Ratas/Leg:	1
LK/TC - 2 Zokoriai		22,64 km		Sekcija/Section:	1
		Vid. Greitis/ Avg. Speed		Laiko norma/Time allowed:	
		36,71 km/h		37 min	
Atstumas/Distance		Kryptis/Direction	Informacija/Information		Iki LK/ Distance Regress.
Visas/Total	Dalinis/Partial				
22,48	8,39	 11	ANT ŽVYRO/ONTO GRAVEL 	0,16	
22,64	0,16	 12	 <i>LK/TC 2 Zokoriai</i> (0,11)	0,00	

NOTES/ PASTABOS



Drobai

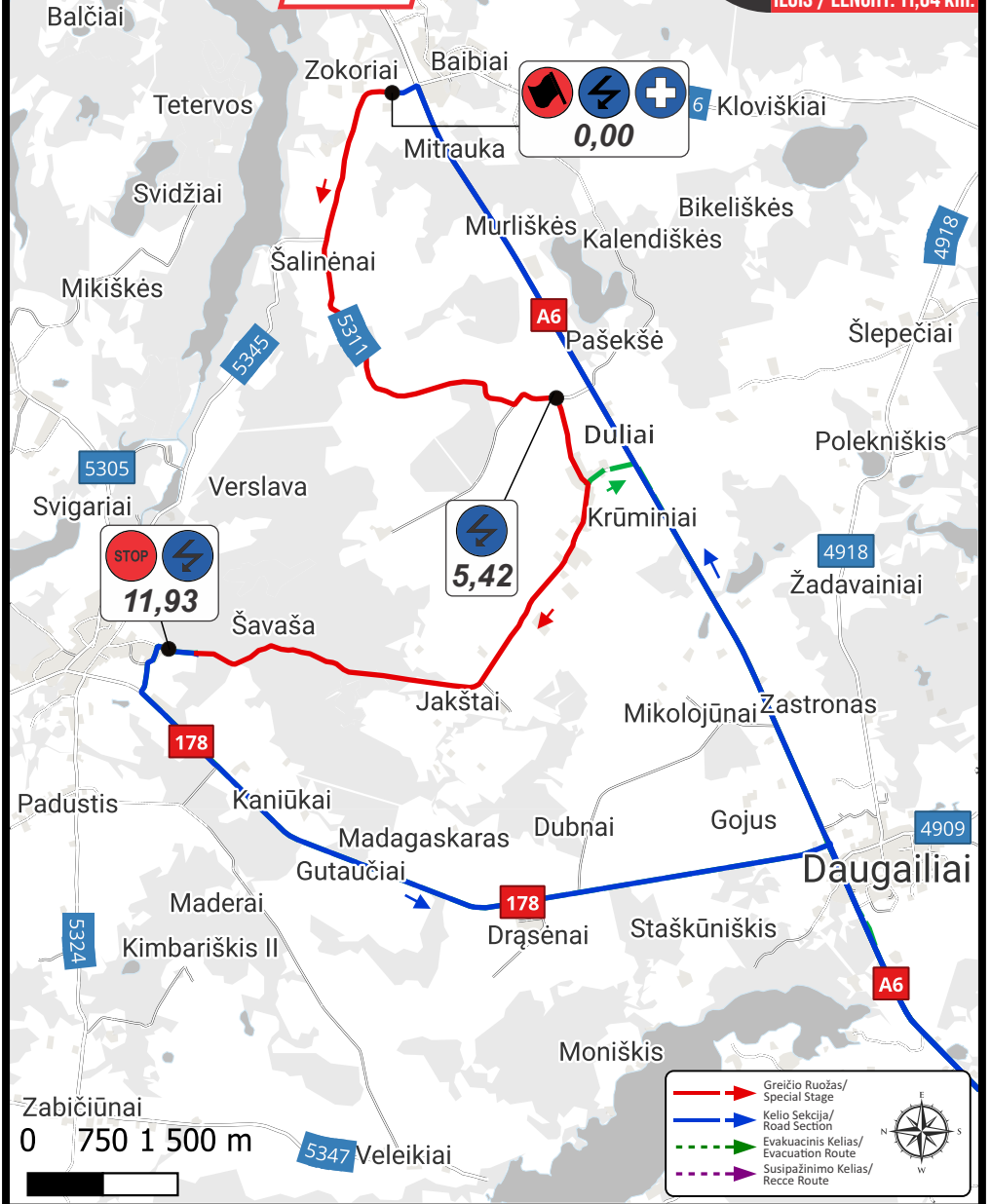
LANGASTA

2

GREIČIO RUOŽAS SPECIAL STAGE




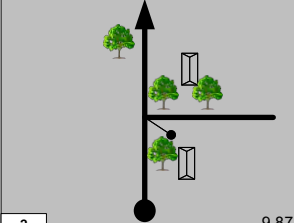

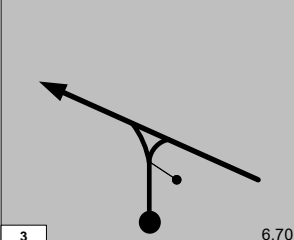


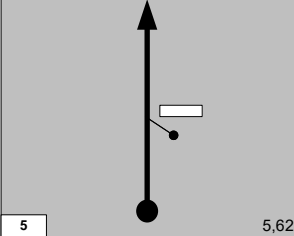

LANGASTA UŽVAIPIŲ AKCINĖ BENDROVĖ

ILGIS / LENGHT: 11,64 km.



GR/SS 2
Langasta

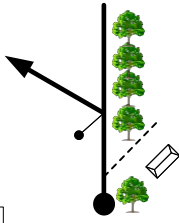
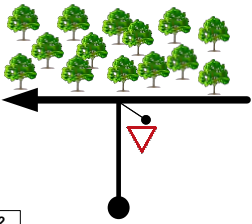

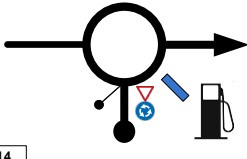

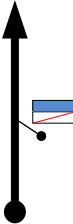
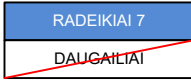


Atstumas/Distance		Ratas/Leg:					
LK/TC - 2 Zokorlai		1					
LK/TC - 2a Regroup IN		27,32 km					
Greičio ruožas/ Special Stage		Rekordas/Record					
2		New SS/ Naujas GR					
Langasta		Laiko norma/Time allowed:					
11,64 km		35 mln					
Atstumas/Distance	Kryptis/Direction	Informacija/Information	Iki LK/ Distance Regress.				
Visas/Total	Dalinis/Partial						
0,00	0,00	 GRISS 2 START <i>Langasta</i>   <table border="1" data-bbox="775 437 925 501"> <tr><td>GPS</td><td>55.6326</td></tr> <tr><td></td><td>25.9534</td></tr> </table>	GPS	55.6326		25.9534	27,32
GPS	55.6326						
	25.9534						
1,77	1,77	 	25,55				
4,94	3,17	 	22,38				
5,42	0,48	NEPJAUTI/ DON'T CUT   <i>SOS 1</i> <table border="1" data-bbox="775 1193 925 1257"> <tr><td>GPS</td><td>55.6179</td></tr> <tr><td></td><td>25.9050</td></tr> </table>	GPS	55.6179		25.9050	21,90
GPS	55.6179						
	25.9050						
6,02	0,60	  ANT ASFALTO/ONTO ASPHALT 6,10KM	21,30				
0,33							

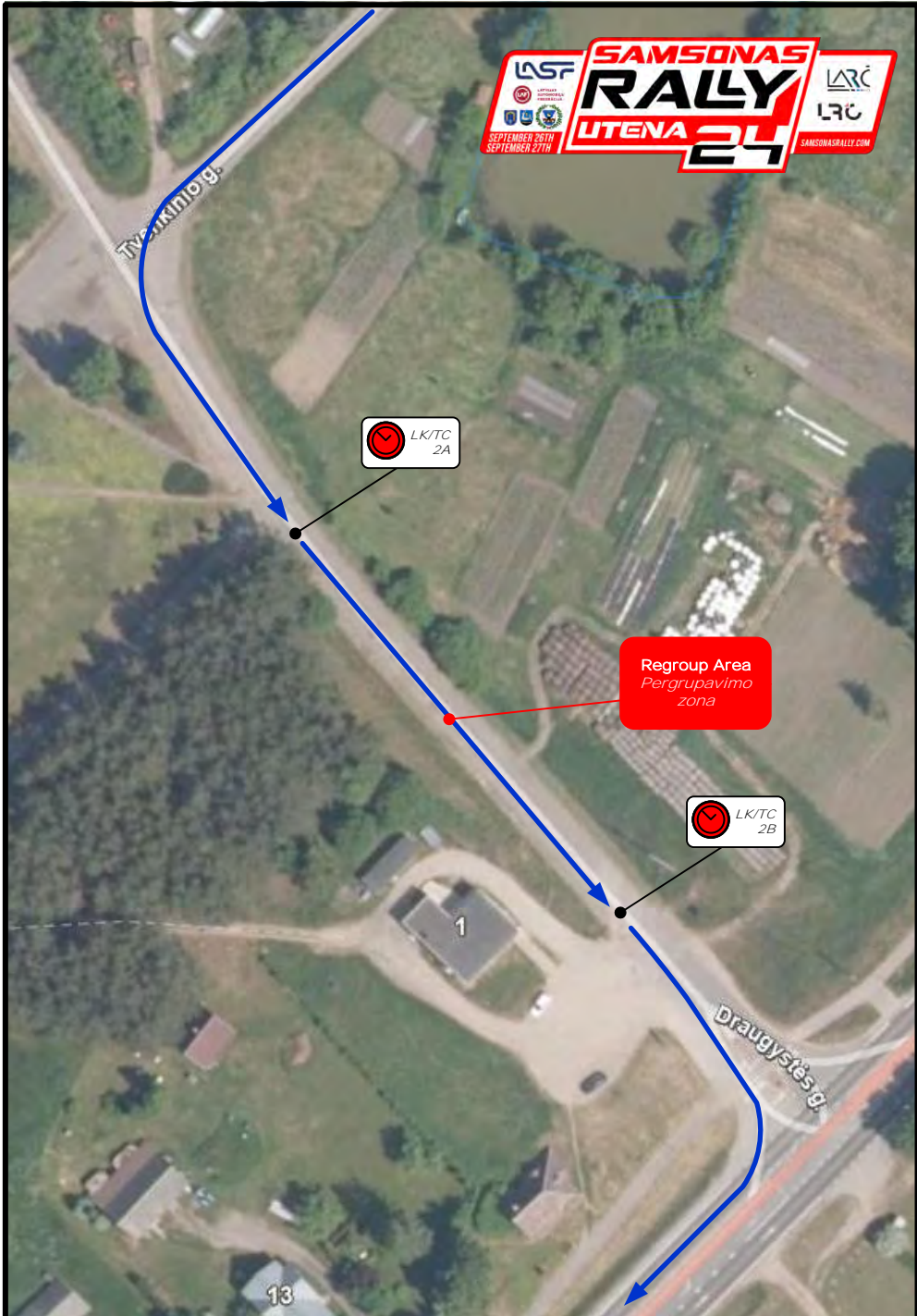
2



LK/TC - 2 Zokorlal		Atstumas/Distance:		Ratas/Leg:		
LK/TC - 2a Regroup IN		27,32 km		Sekcija/Section:		
Greičio ruožas/ Special Stage		2		Rekordas/Record		
Langasta		11,64 km		Laiko norma/Time allowed:		
Atstumas/Distance		Informacija/Information		Iki LK/ Distance Regress.		
Visas/Total	Dalinis/Partial	Kryptis/Direction				
6,35	0,33			20,97		
7,19	0,84			ANT ŽVYRO/ONTO GRAVEL 		20,13
11,64	4,45			 GR/SS 2 FINISH <i>Langasta</i>		15,68
11,93	0,29			 GR/SS 2 STOP <i>Langasta</i>		15,39
12,01	0,08			ANT ASFALTO/ONTO ASPHALT 		15,31
0,21						

2

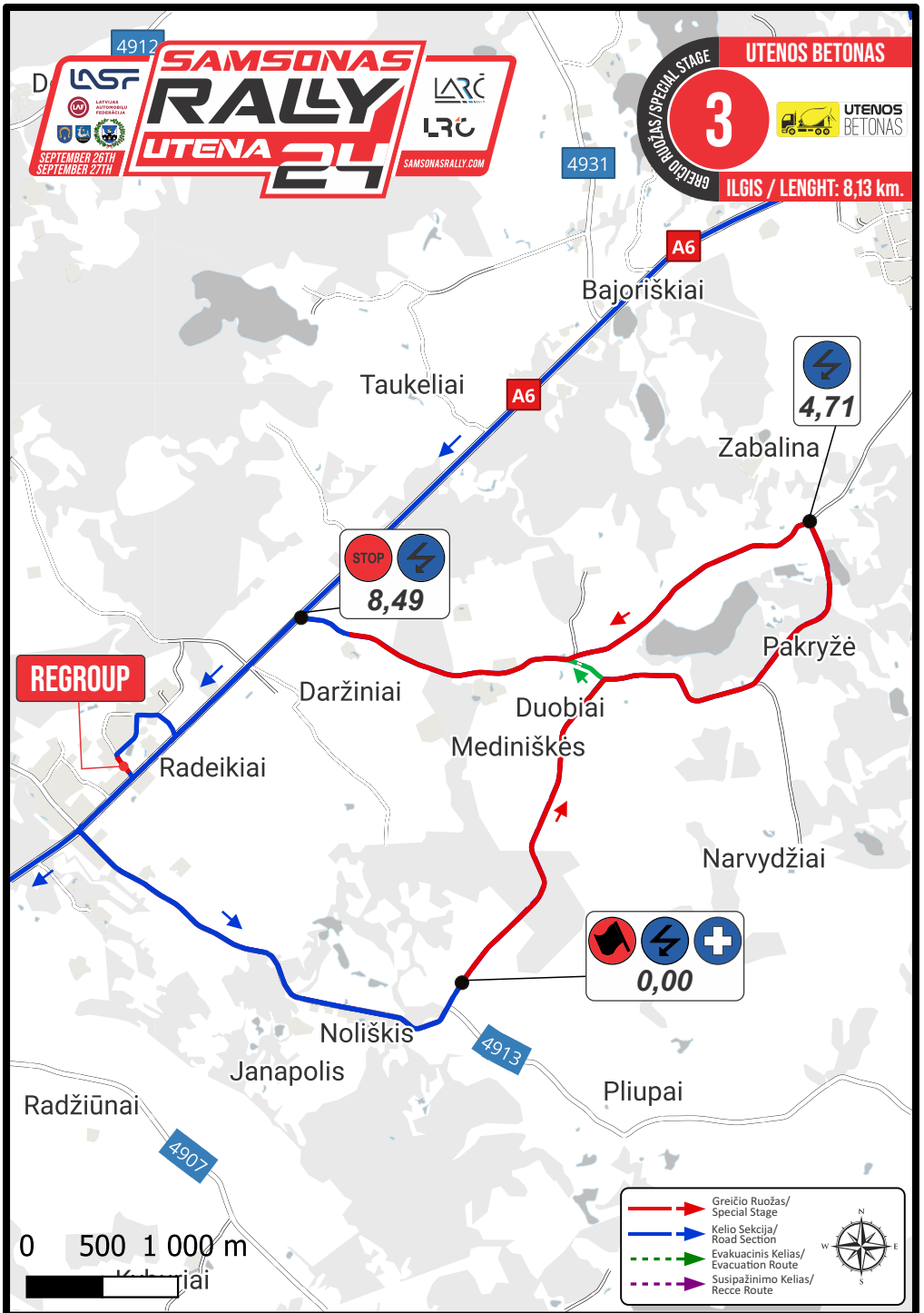
LK/TC - 2 Zokorlal		Atstumas/Distance:		Ratas/Leg: 1	
LK/TC - 2a Regroup IN		27,32 km		Sekcija/Section: 1	
		Vid. Greitis/ Avg. Speed		Laiko norma/Time allowed: 35 mln	
		46,83 km/h			
Atstumas/Distance		Kryptis/Direction	Informacija/Information		Iki LK/ Distance Regress.
Visas/Total	Dalinis/Partial				
12,22	0,21	 11	ANT ŽVYRO/ONTO GRAVEL		15,10
12,52	0,30	 12	ANT ASFALTO/ONTO ASPHALT		14,80
19,99	7,47	 13	DAUGAILIAI		7,33
20,13	0,14	 14			7,19
20,99	0,86	 15			6,33
5,64					

LK/TC - 2 Zokorlal		Atstumas/Distance:		Ratas/Leg: 1	
LK/TC - 2a Regroup IN		27,32 km		Sekcija/Section: 1	
		Vid. Greitis/ Avg. Speed		Laiko norma/Time allowed:	
		46,83 km/h		35 mln	
Atstumas/Distance		Kryptis/Direction	Informacija/Information		Iki LK/ Distance Regress.
Visas/Total	Dalinis/Partial				
26,63	5,64	 16	ANT ŽVYRO/ONTO GRAVEL		0,69
26,80	0,17	 17	ANT ASFALTO/ONTO ASPHALT		0,52
26,94	0,14	 18			0,38
27,27	0,33	 19			0,05
27,32	0,05	 20	 LK/TC 2a Regroup IN		0,00
				 55.5559 25.7484	



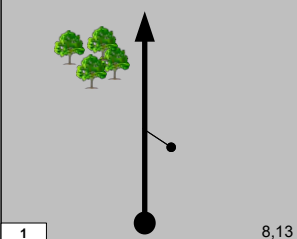




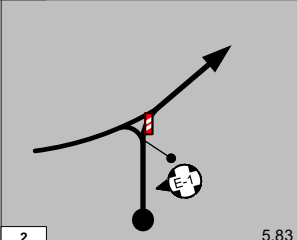
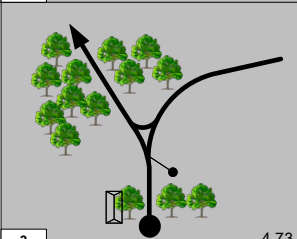
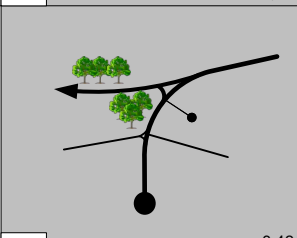



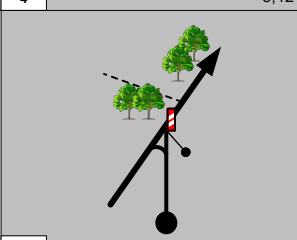

Atstumas/Distance		Kryptis/Direction		Informacija/Information		Iki LK/ Distance Regress.
Visas/Total	Dalinis/Partial					
0,00		0,00		 <p>LK/TC 2a Regroup OUT</p> <div style="border: 1px solid red; padding: 2px; display: inline-block;"> GPS 55.5554 25.7492 </div>		3,62
0,51		0,51		ANT ŽVYRO/ONTO GRAVEL <div style="border: 1px solid blue; padding: 2px; display: inline-block; margin-bottom: 5px;"> ← JUKNĖNAI 10 </div> <div style="border: 1px solid blue; padding: 2px; display: inline-block;"> ANTANDRAJA 9 → </div>		3,11
0,84		0,33		<div style="border: 1px solid blue; padding: 2px; display: inline-block; margin-bottom: 5px;"> KUBILIAI 6 </div> <div style="border: 1px solid blue; padding: 2px; display: inline-block;"> RADEIKIAI </div>		2,78
3,46		2,62				0,16
3,62		0,16		 <p>LK/TC 3 Noliškis</p>		0,00

(0,08)



GR/SS 3
Utenos Betonas

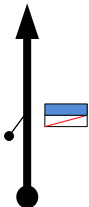
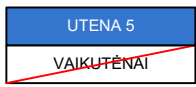
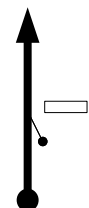

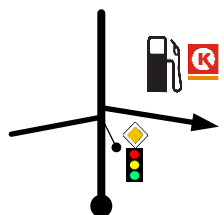

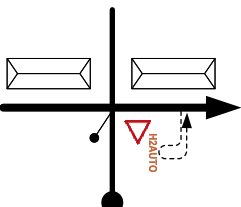

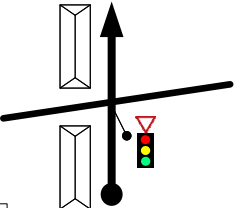


LK/TC - 3 Nollšķis		Atstumas/Distance:		Ratas/Leg:	
LK/TC - <i>3a Service IN</i>		22,15 km		Sekcija/Section: 2	
GreiĶio ruožas/ Special Stage		3		Rekordas/Record	
<i>Utenos Betonas</i>		8,13 km		Route Revised/ Pakelstas GR	
Atstumas/Distance		Informacija/Information		Laiko norma/Time allowed:	
Visas/Total	Dalinis/Partial	Kryptis/Direction		Iki LK/ Distance Regress.	
0,00	0,00	1		 GRISS 3 START <i>Utenos Betonas</i>   	22,15
2,30	2,30	2		NEPJAUTI/ DON'T CUT	19,85
3,40	1,10	3			18,75
4,71	1,31	4		4,69km   <i>SOS 1</i> 	17,44
6,61	1,90	5		NEPJAUTI/ DON'T CUT 	15,54
1,52					




3

LK/TC - 3 Noliškis		Atstumas/Distance:		Ratas/Leg: 1						
LK/TC - <i>3a Service IN</i>		22,15 km		Sekcija/Section: 2						
Greičio ruožas/ Special Stage		3		Rekordas/Record						
<i>Utenos Betonas</i>		8,13 km		Route Revised/ Pakelstas GR						
				Laiko norma/Time allowed: 35 min						
Atstumas/Distance		Kryptis/Direction		Informacija/Information						
Visas/Total	Dalinis/Partial			Iki LK/ Distance Regress.						
8,13	1,52			<p><i>GR/SS 3 FINISH</i> <i>Utenos Betonas</i></p>		14,02				
8,49	0,36			ANT ASFALTO/ONTO ASPHALT <i>GR/SS 3 STOP</i> <i>Utenos Betonas</i> <table border="1"> <tr> <td>GR/SS</td> <td>55.5645</td> </tr> <tr> <td></td> <td>25.7673</td> </tr> </table>		GR/SS	55.5645		25.7673	13,66
GR/SS	55.5645									
	25.7673									
9,77	1,28			<table border="1"> <tr> <td>RADEIKIAI</td> </tr> </table>		RADEIKIAI	12,38			
RADEIKIAI										
10,77	1,00			<table border="1"> <tr> <td>VAIKUTĖNAI 4</td> </tr> <tr> <td>RADEIKIAI</td> </tr> </table>		VAIKUTĖNAI 4	RADEIKIAI	11,38		
VAIKUTĖNAI 4										
RADEIKIAI										
14,11	3,34			<table border="1"> <tr> <td>VAIKUTĖNAI</td> </tr> </table>		VAIKUTĖNAI	8,04			
VAIKUTĖNAI										
0,74										

3

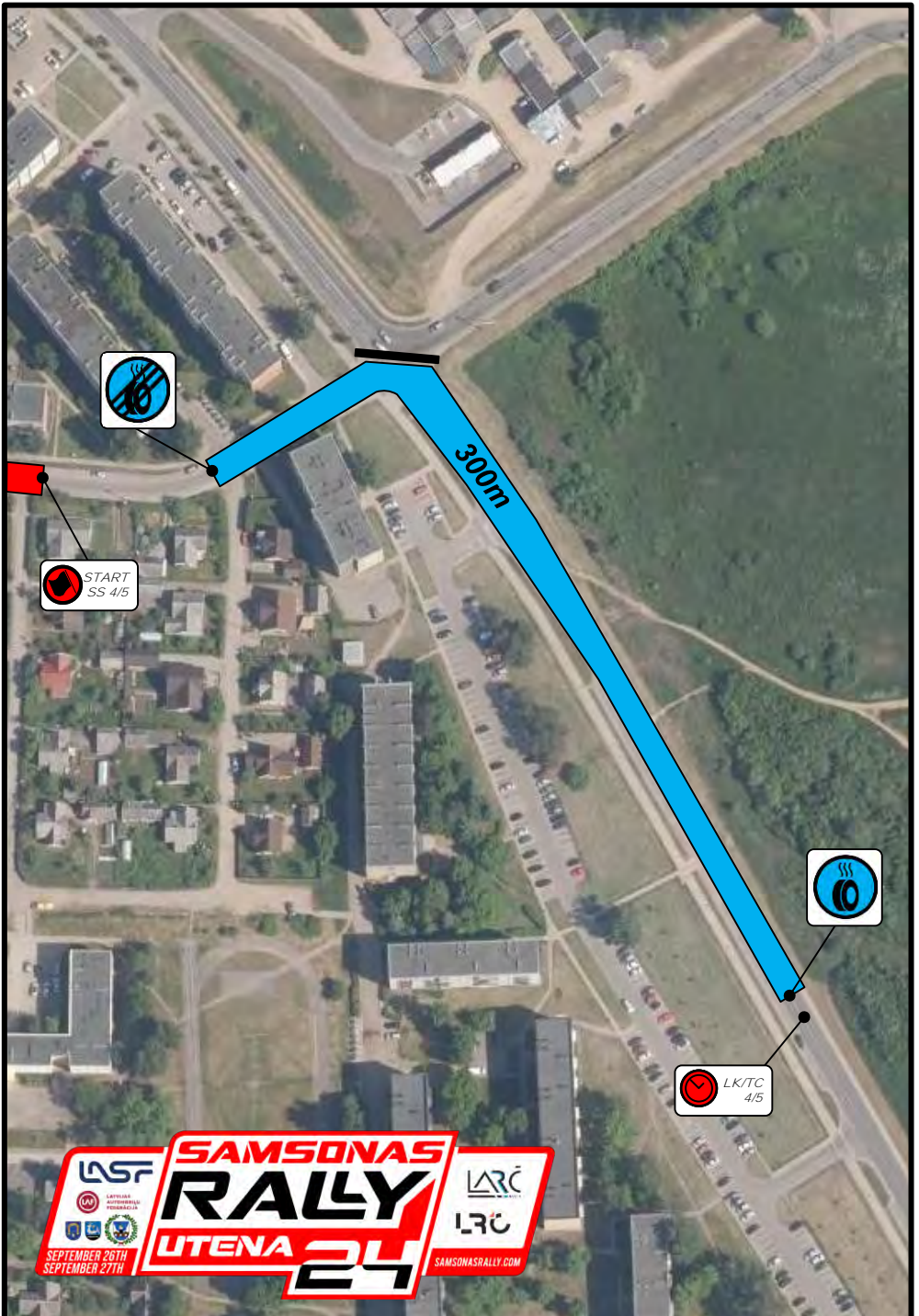
LK/TC - 3 Noliškis		Atstumas/Distance:		Ratas/Leg:	1
LK/TC - <i>3a Service IN</i>		22,15 km		Sekcija/Section:	2
		Vid. Greitis/ Avg. Speed		Laiko norma/Time allowed:	
		37,97 km/h		35 min	
Atstumas/Distance		Kryptis/Direction	Informacija/Information		Iki LK/ Distance Regress.
Visas/Total	Dalinis/Partial				
14,85	0,74	 11			7,30
18,15	3,30	 12			4,00
19,82	1,67	 13			2,33
20,52	0,70	 14			1,63
20,96	0,44	 15			1,19

1,19

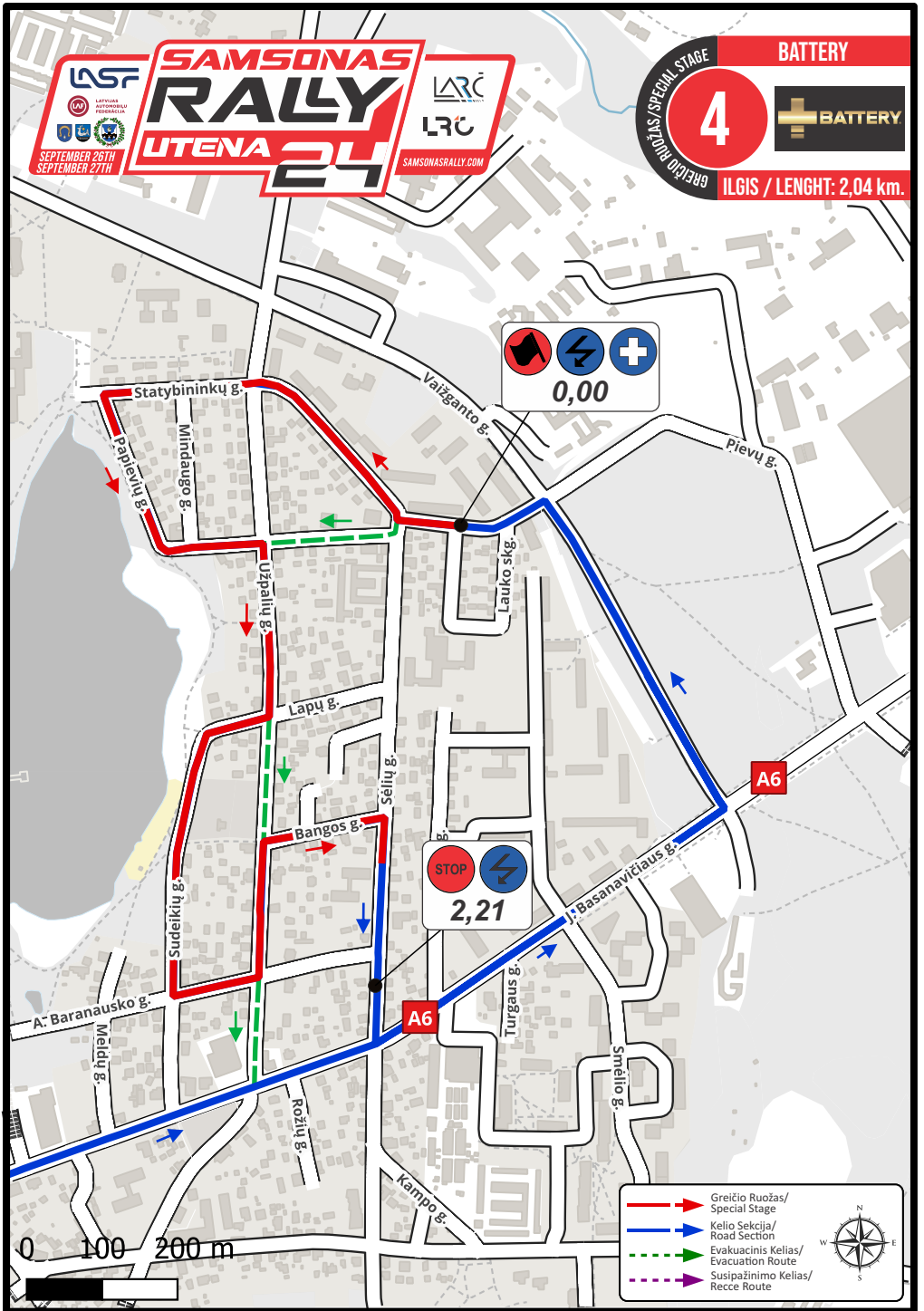
LK/TC - 3 Noliškis		Atstumas/Distance:		Ratas/Leg:	1
LK/TC - <i>3a Service IN</i>		22,15 km		Sekcija/Section:	2
		Vid. Greitis/ Avg. Speed		Laiko norma/Time allowed:	
		37,97 km/h		35 min	
Atstumas/Distance		Kryptis/Direction	Informacija/Information		Iki LK/ Distance Regress.
Visas/Total	Dalinis/Partial				
22,15	1,19			<i>LK/TC 3a Service IN</i>	0,00
		16			

LK/TC - 3c Regroup OUT		Atstumas/Distance:		Ratas/Leg: 1	
LK/TC - 4 Lauko g.		1,57 km		Sekcija/Section: 3	
		Vid. Greitis/ Avg. Speed		Laiko norma/Time allowed:	
		7,85 km/h		12 mln	
Atstumas/Distance		Kryptis/Direction		Informacija/Information	
Visas/Total	Dalinis/Partial			Iki LK/ Distance Regress.	
0,00	0,00			<div style="border: 1px solid black; padding: 5px; display: inline-block;">A. BAŖANAUSKO g.</div> LK/TC 3c Regroup OUT 	
		1			
0,20	0,20			<div style="border: 1px solid black; padding: 5px; display: inline-block;">J. BASANAVIČIAUS g.</div>	
		2			
1,33	1,13			<div style="border: 1px solid black; padding: 5px; display: inline-block;">VAIŽGANTO g.</div>	
		3			
1,57	0,24			 LK/TC 4 Lauko g.	
		4		(0,37)	
	0,02			 ↓ (0,35)	
		5			
0,22					

<i>LK/TC - 3c Regroup OUT</i>		Atstumas/Distance:		Ratas/Leg:	1
<i>LK/TC - 4 Lauko g.</i>		1,57 km		Sekcija/Section:	3
		Vid. Greitis/ Avg. Speed		Laiko norma/Time allowed:	
		7,85 km/h		12 min	
Atstumas/Distance		Kryptis/Direction	Informacija/Information		Iki LK/ Distance Regress.
Visas/Total	Dalinis/Partial				
	0,22				(0,13)
		6			
	0,08				(0,05)
		7			
	0,05			GR/SS 4 START <i>Battery</i>	(0,00)
		8			




NOTES/ PASTABOS




SAMSONAS RALLY
 UTENA 24


 SEPTEMBER 26TH - 27TH
 SAMSONASRALLY.COM

BATTERY

GREIČIO RUOŽAS SPECIAL STAGE 4
 ILGIS / LENGHT: 2,04 km.




 0,00


 2,21

 Greičio Ruožas / Special Stage
 Keliio Sekcija / Road Section
 Evakuacinis Kelias / Evacuation Route
 Susipažinimo Kelias / Recce Route



*GR/SS 4
Battery*



LK/TC - 4 Lauko g.		Alstumas/Distance:		Ratas/Leg: 1	
LK/TC - 5 Lauko g.		3,04 km		Seksija/Section: 3	
Greičio ruožas/ Special Stage		4		Rekordas/Record	
Battery		2,04 km		Laiko norma/Time allowed: 8 mln	
Atstumas/Distance		Kryptis/Direction		Informacija/Information	
Visas/Total	Dalinis/Partial			Iki LK/ Distance Regress.	
0,00	0,00			 GRISS 4 START Battery 	
0,07	0,07			NEPJAUTI/ DON'T CUT	
0,34	0,27				
0,54	0,20			NEPJAUTI/ DON'T CUT	
0,88	0,34			NEPJAUTI/ DON'T CUT	

4



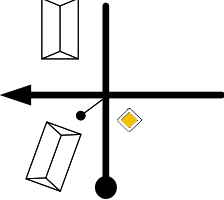
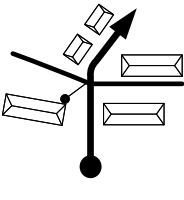

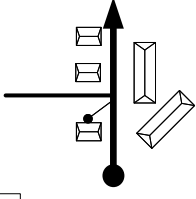

0,19 Versti greitai/
Turn quickly

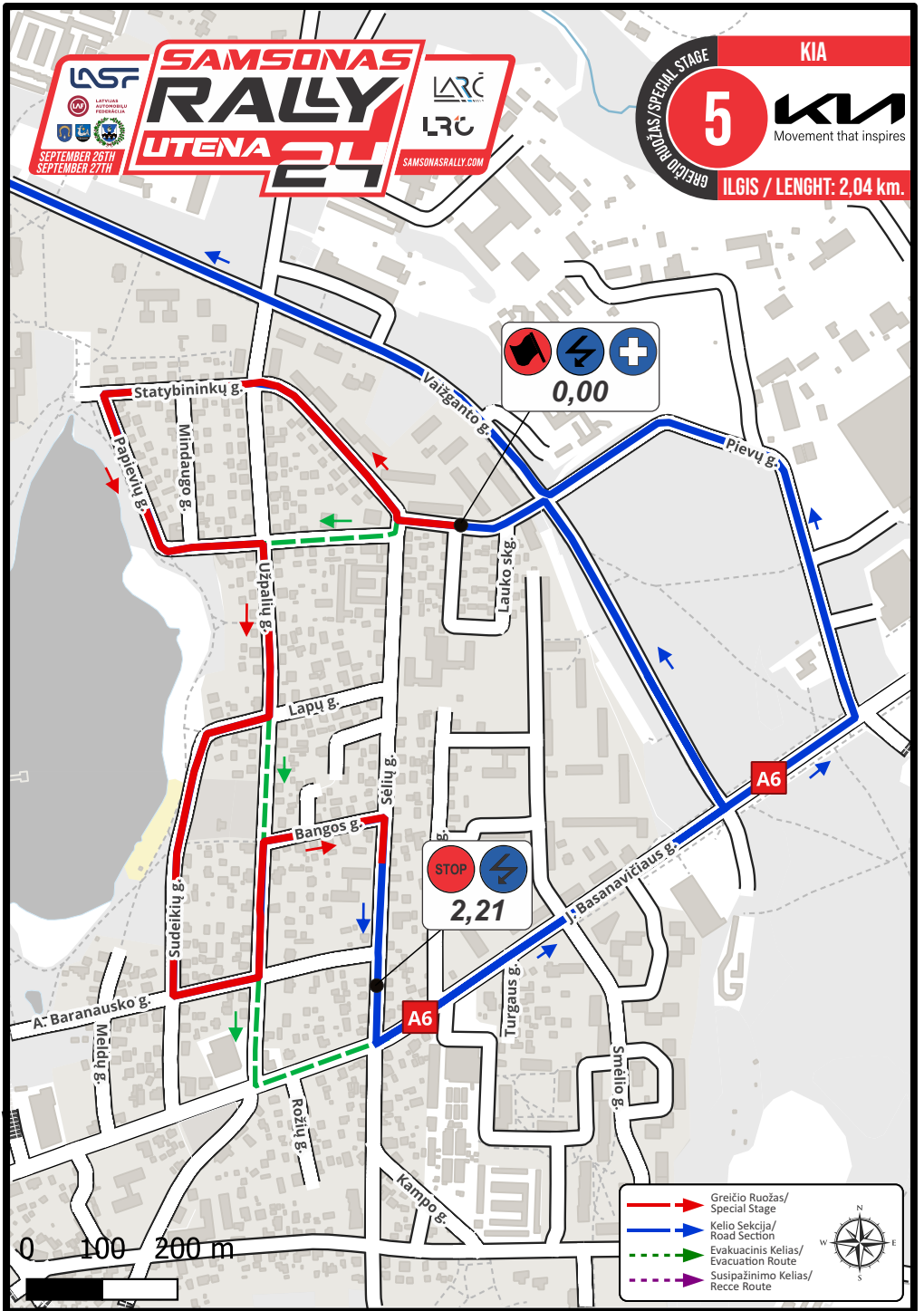
LK/TC - 4 Lauko g.		Atstumas/Distance:		Ratas/Leg:	1
LK/TC - 5 Lauko g.		3,04 km		Sekcija/Section:	3
Greičio ruožas/ Special Stage Battery			4 2,04 km	Rekordas/Record New SS/ Naujas GR	Laiko norma/Time allowed: 8 min
Atstumas/Distance		Kryptis/Direction		Informacija/Information	
Visas/Total	Dalinis/Partial			Iki LK/ Distance Regress.	
1,07	0,19	<p>6 0,97</p>			1,97
1,53	0,46	<p>7 0,51</p>		NEPJAUTI/ DON'T CUT	1,51
1,65	0,12	<p>8 0,39</p>		NEPJAUTI/ DON'T CUT	1,39
1,80	0,15	<p>9 0,24</p>			1,24
1,98	0,18	<p>10 0,06</p>		NEPJAUTI/ DON'T CUT	1,06
0,06		Versti greitai/ Turn quickly			

4

LK/TC - 4 Lauko g.		Atstumas/Distance:		Ratas/Leg: 1	
LK/TC - 5 Lauko g.		3,04 km		Sekcija/Section: 3	
Greičio ruožas/ Special Stage		4		Rekordas/Record	
Battery		2,04 km		Laiko norma/Time allowed: 8 min	
Atstumas/Distance		Kryptis/Direction		Informacija/Information	
Visas/Total	Dalinis/Partial			Iki LK/ Distance Regress.	
2,04	0,06			<p>GR/SS 4 FINISH <i>Battery</i></p> <p>1,00</p>	
2,21	0,17			<p>GR/SS 4 STOP <i>Battery</i></p> <p>0,83</p> <div style="border: 1px solid black; padding: 2px;"> GPS 55.5012 25.6119 </div>	
2,28	0,07			<p>0,76</p>	
2,80	0,52			<div style="border: 1px solid black; padding: 5px; display: inline-block;"> VAIŽGANTO g. </div> <p>0,24</p>	
3,04	0,24			<p>LK/TC 5 <i>Lauko g.</i></p> <p>0,00</p>	
0,02		Versti greitai/ Turn quickly		(0,37)	

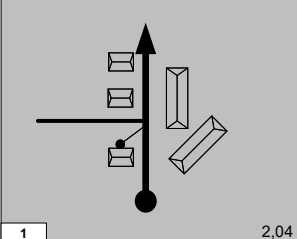




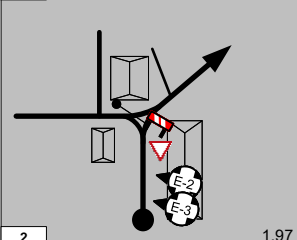
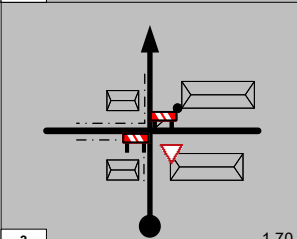
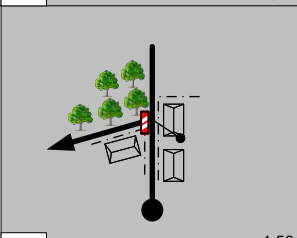
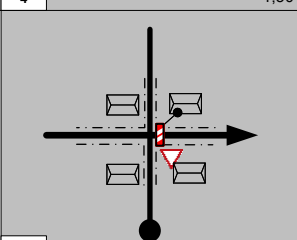
4

LK/TC - 4 Lauko g.		Atstumas/Distance:		Ratas/Leg: 1	
LK/TC - 5 Lauko g.		3,04 km		Sekcija/Section: 3	
		Vid. Greitis/ Avg. Speed		Laiko norma/Time allowed:	
		22,80 km/h		8 min	
Atstumas/Distance		Kryptis/Direction	Informacija/Information	Iki LK/ Distance Regress.	
Visas/Total	Dalinis/Partial				
	0,02	 16	 (0,35)		
	0,22	 17	(0,13)		
	0,08	 18	 (0,05)		
	0,05	 19	 GR/SS 5 START KIA	(0,00)	



GR/SS 5
KIA



LK/TC - 5 Lauko g.		Atstumas/Distance:		Ratas/Leg: 1		
LK/TC - 5a Service IN		5,34 km		Seksija/Section: 3		
Greičio ruožas/ Special Stage		5		Rekordas/Record		
KIA		2,04 km		Laiko norma/Time allowed: 9 min		
New SS/ Naujas GR						
Atstumas/Distance		Kryptis/Direction		Informacija/Information		
Visas/Total	Dalinis/Partial			Iki LK/ Distance Regress.		
0,00	0,00			 GRISS 5 START KIA   		5,34
0,07	0,07			NEPJAUTI/ DON'T CUT		5,27
0,34	0,27					5,00
0,54	0,20			NEPJAUTI/ DON'T CUT		4,80
0,88	0,34			NEPJAUTI/ DON'T CUT		4,46
0,19		Versti greitai/ Turn quickly				1,16

5

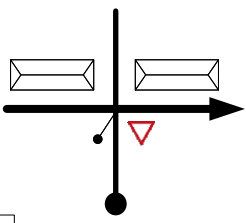
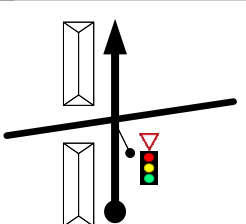



LK/TC - 5 Lauko g.		Atstumas/Distance:		Ratas/Leg:	1
LK/TC - 5a Service IN		5,34 km		Sekcija/Section:	3
Greičio ruožas/ Special Stage		5	Rekordas/Record	Laiko norma/Time allowed:	
KIA		2,04 km	New SS/ Naujas GR	9 min	
Atstumas/Distance		Kryptis/Direction	Informacija/Information		Iki LK/ Distance Regress.
Visas/Total	Dalinis/Partial				
1,07	0,19	<p>6</p> <p>0,97</p>		4,27	
1,53	0,46	<p>7</p> <p>0,51</p>	NEPJAUTI/ DON'T CUT	3,81	
1,65	0,12	<p>8</p> <p>0,39</p>	NEPJAUTI/ DON'T CUT	3,69	
1,80	0,15	<p>9</p> <p>0,24</p>		3,54	
1,98	0,18	<p>10</p> <p>0,06</p>	NEPJAUTI/ DON'T CUT	3,36	
0,06		Versti greitai/ Turn quickly			

5

LK/TC - 5 Lauko g.		Atstumas/Distance:		Ratas/Leg: 1	
LK/TC - 5a Service IN		5,34 km		Sekcija/Section: 3	
Greičio ruožas/ Special Stage		5		Rekordas/Record	
KIA		2,04 km		New SS/ Naujas GR	
				Laiko norma/Time allowed: 9 min	
Atstumas/Distance		Kryptis/Direction	Informacija/Information		Iki LK/ Distance Regress.
Visas/Total	Dalinis/Partial				
2,04	0,06	 11 0,00	 GR/SS 5 FINISH KIA	3,30	
2,21	0,17	 12	 GR/SS 5 STOP KIA	3,13	
2,28	0,07	 13	 	3,06	
2,80	0,52	 14		2,54	
3,01	0,21	 15		2,33	

5

0,70 Versti greitai/
Turn quickly

LK/TC - 5 Lauko g.		Atstumas/Distance:	Ratas/Leg:	1
LK/TC - 5a Service IN		5,34 km	Sekoja/Section:	3
		Vid. Greitis/ Avg. Speed	Laiko norma/Time allowed:	9 min
		35,60 km/h		
Atstumas/Distance		Kryptis/Direction	Informacija/Information	Iki LK/ Distance Regress.
Visas/Total	Dalinis/Partial			
3,71	0,70	 16		1,63
4,15	0,44	 17		1,19
5,34	1,19	 18	 LK/TC 5a Service IN 	0,00

ALTERNATIVE ROADS

1ST LEG

ALTERNATYVŪS KELIAI

I RATAS

4912

D

SAMSONAS RALLY

UTENA 24

SEPTEMBER 26TH
SEPTEMBER 27TH

LARČ

LRC

SAMSONASRALLY.COM

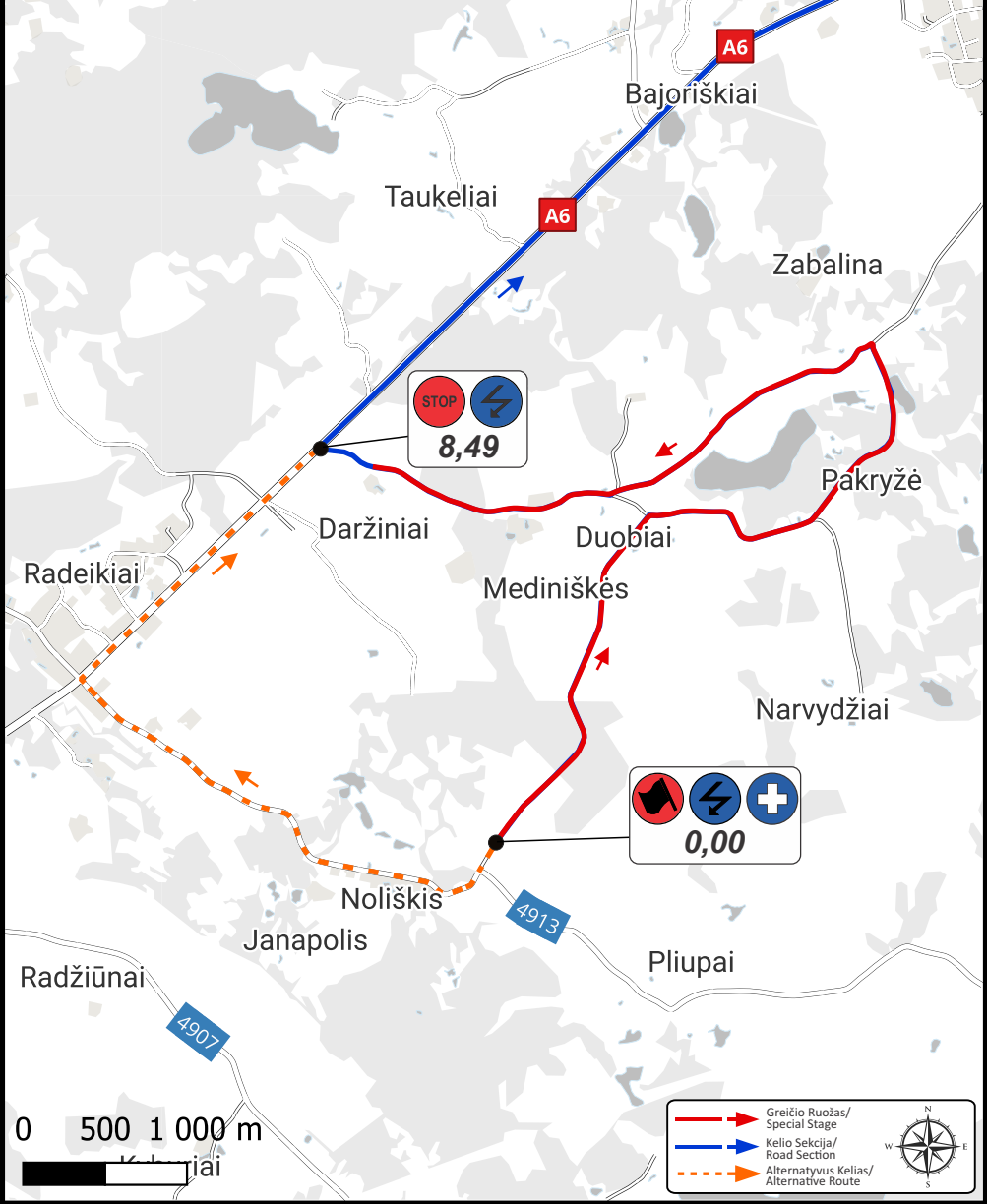
ŠILINĖ

GREIČIO RUOŽAS SPECIAL STAGE

1

ILGIS / LENGHT: 8,13 km.

Šilinė



STOP

8,49

0,00

Greičio Ruožas / Special Stage
 Kelio Sekcija / Road Section
 Alternatyvus Kelias / Alternative Route

GR/ISS 1 Šilinė		Atstumas/Distance:		Ratas/Leg:	1
LK/TC - 2 Zokoriai		19,35 km		Sekcija/Section:	1
		Vid. Greitis/ Avg. Speed		Laiko norma/Time allowed:	
		31,38 km/h		37 m/n	
Atstumas/Distance		Kryptis/Direction		Informacija/Information	
Visas/Total	Dalinis/Partial			Iki LK/ Distance Regress.	
0,00	0,00		<p>GR/ISS 1 START Šilinė</p>	19,35	
0,24	0,24			19,11	
2,86	2,62		ANT ASFALTO/ONTO ASPHALT <div style="border: 1px solid black; padding: 5px; display: inline-block;">RADEIKIAI</div>	16,49	
3,19	0,33		<div style="border: 1px solid black; padding: 5px; display: inline-block; background-color: #0056b3; color: white;"> ← UŽENA 10 ZARASAI 40 → </div>	16,16	
3,91	0,72		<div style="border: 1px solid black; padding: 5px; display: inline-block; background-color: #0056b3; color: white;"> DAUGAILIAI 7 RADEIKIAI </div>	15,44	

<i>GR/SS 1 Šilinė</i>		Atstumas/Distance:		Ratas/Leg:	1
<i>LK/TC - 2 Zokorlai</i>		19,35 km		Sekcija/Section:	1
		Vid. Greitis/ Avg. Speed		Laiko norma/Time allowed:	
		31,38 km/h		37 m/n	
Atstumas/Distance		Kryptis/Direction		Informacija/Information	
Visas/Total	Dalinis/Partial			Iki LK/ Distance Regress.	
5,20	1,29			14,15	
		6		GO AHEAD VERSTI	
				Lapas/Page 30 Poz./Pos. 7	

NOTES/PASTABOS



Drobai

LANGASTA





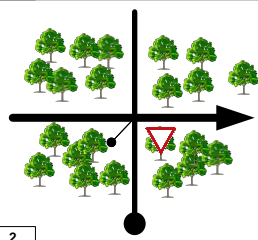



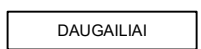
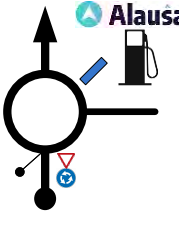

2

GREIČIO RUOŽAS / SPECIAL STAGE

LANGASTA UŽVAPIJAVIČNĖ BENDROVĖ

ILGIS / LENGHT: 11,64 km.



<i>GR/SS 2 Langasta</i>		Atstumas/Distance:		Ratas/Leg: 1	
<i>LK/TC - 2a Regroup IN</i>		16,05 km		Sekcija/Section: 1	
		Vid. Greitis/ Avg. Speed		Laiko norma/Time allowed:	
		27,51 km/h		35 m/n	
Atstumas/Distance		Kryptis/Direction	Informacija/Information		Iki LK/ Distance Regress.
Visas/Total	Dalinis/Partial				
0,00	0,00	 1	 GR/SS 2 START <i>Langasta</i>  	16,05	
0,27	0,27	 2	ANT ASFALTO/ONTO ASPHALT  	15,78	
8,65	8,38	 3		7,40	
8,86	0,21	 4	 GO AHEAD VERSTI	7,19 Lapas/Page 37 Poz./Pos. 14	

4912

SAMSONAS RALLY

UTENA 24

SEPTEMBER 26TH
SEPTEMBER 27TH

LRF

LRC

LRC

SAMSONASRALLY.COM

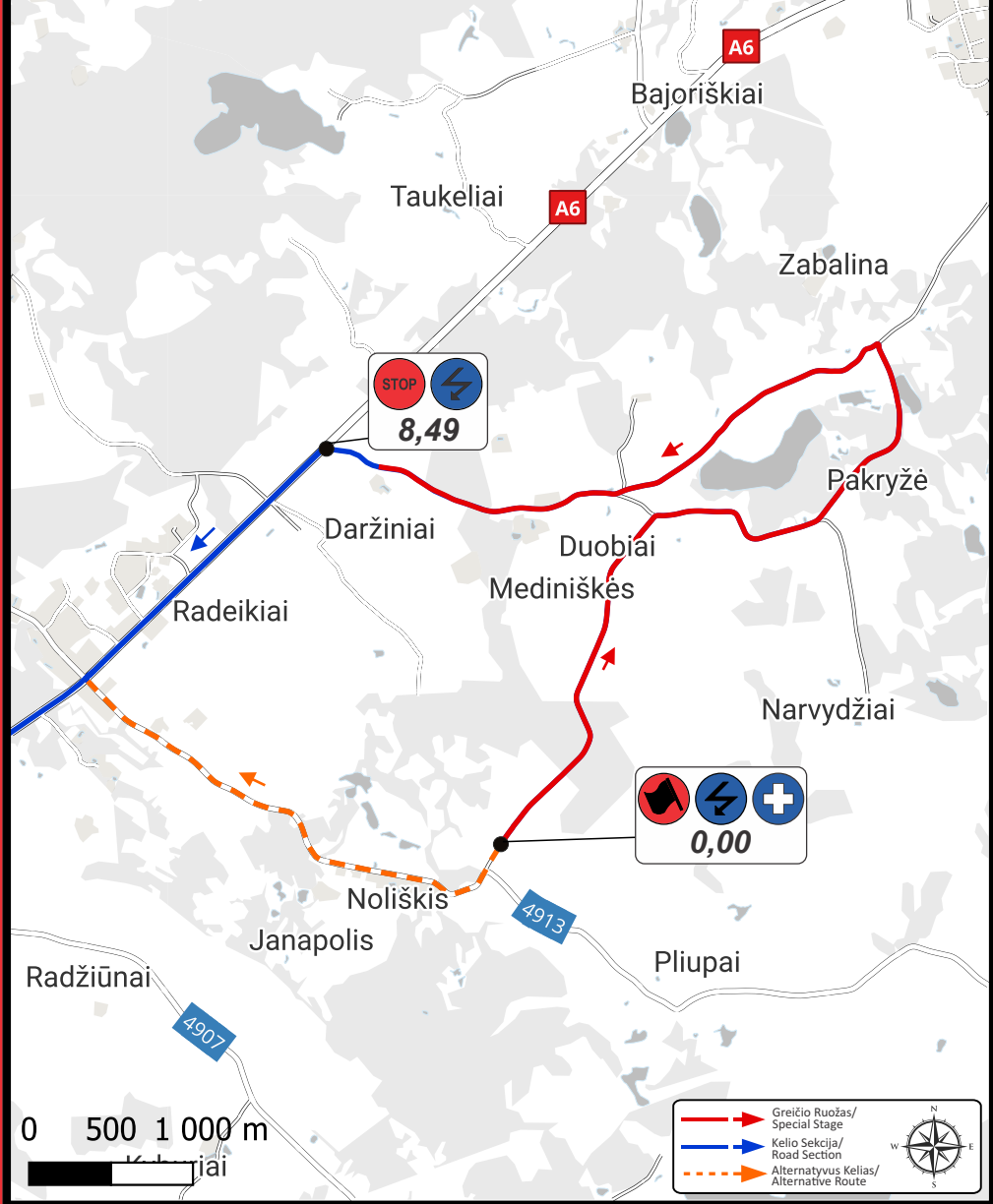
UTENOS BETONAS

GREIČIO RUOŽAS SPECIAL STAGE

3

UTENOS BETONAS

ILGIS / LENGHT: 8,13 km.





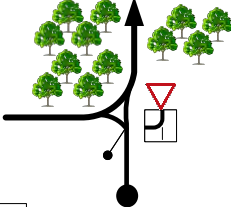

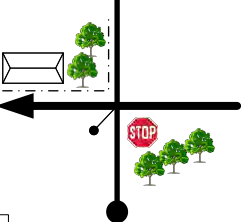
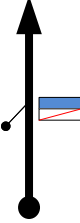


STOP

8,49

0,00

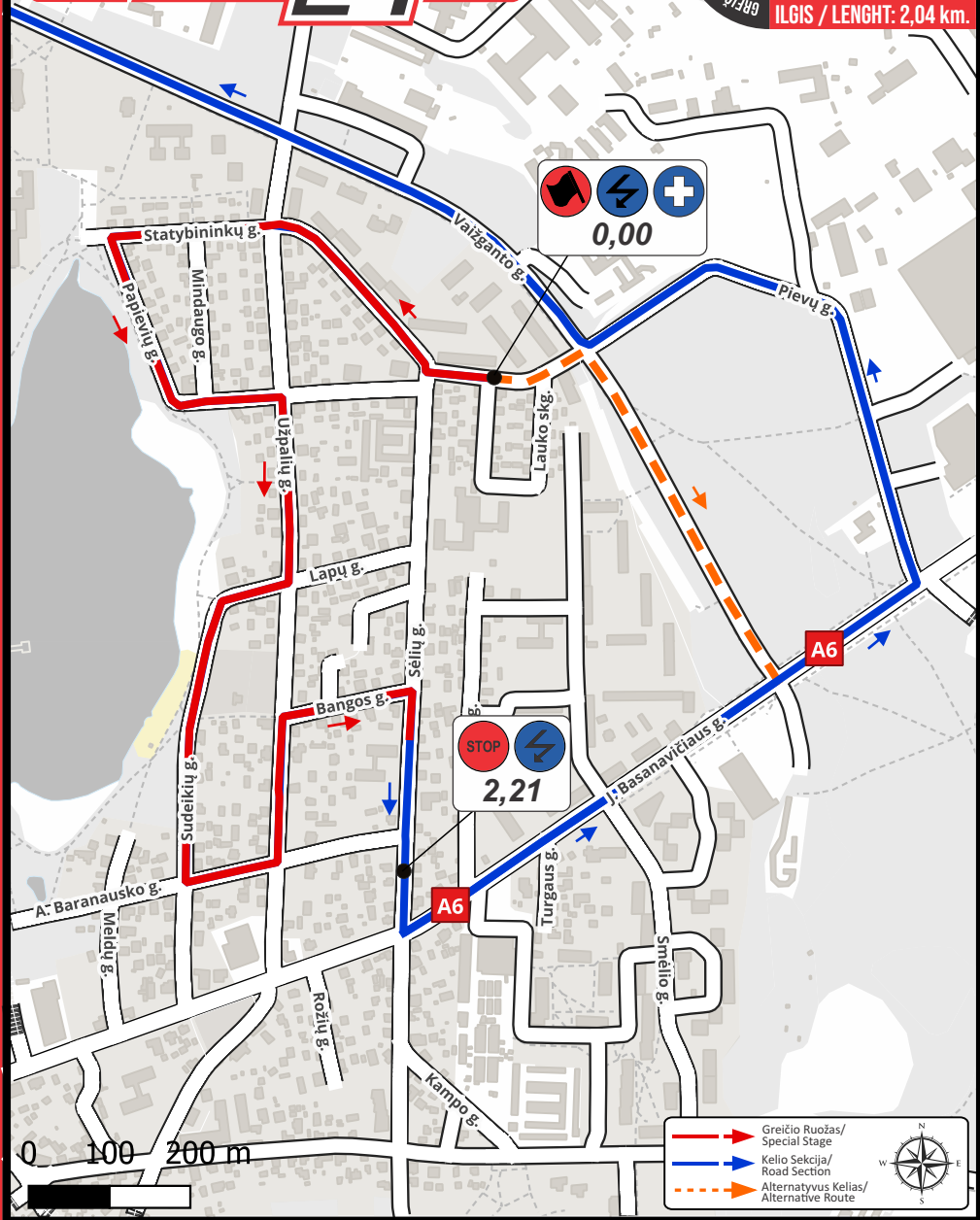
Greičio Ruožas/
Special Stage
 Kelio Sekcija/
Road Section
 Alternatyvus Kelias/
Alternative Route

GR/SS 3 Utenos Betonas		Atstumas/Distance:		Ratas/Leg: 1		
LK/TC - 3a Service IN		14,84 km		Seksija/Section: 2		
		Vid. Greitis/ Avg. Speed		Laiko norma/Time allowed: 35 m/n		
		25,44 km/h				
Atstumas/Distance		Kryptis/Direction		Informacija/Information		
Visas/Total	Dalinis/Partial			Iki LK/ Distance Regress.		
0,00	0,00			 <p>GR/SS 3 START Utenos Betonas</p>  		14,84
0,24	0,24					14,60
2,86	2,62			ANT ASFALTO/ONTO ASPHALT <div style="border: 1px solid black; padding: 5px; display: inline-block;">RADEIKIAI</div>		11,98
3,19	0,33			<div style="border: 1px solid black; padding: 5px; display: inline-block; background-color: #4a86e8; color: white;"> ← UTENA 10 ZA'RASAI 40 → </div>		11,65
3,46	0,27			<div style="border: 1px solid black; padding: 5px; display: inline-block; background-color: #4a86e8; color: white;"> VAIKUTĖNAI 4 RADEIKIAI </div>		11,38
				GO AHEAD VERSTI		Lapas/Page 44 Poz./Pos. 9


SAMSONAS RALLY
UTENA 24
 SEPTEMBER 26TH
 SEPTEMBER 27TH

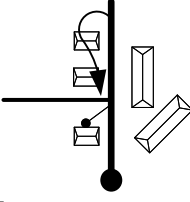



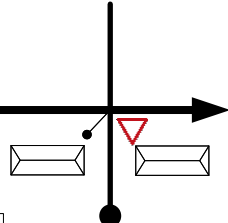
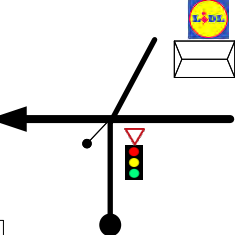
 SAMSONASRALLY.COM

KIA
 GREIČIO RUOŽAS / SPECIAL STAGE
5 km
 Movement that inspires
 ILGIS / LENGTH: 2,04 km.



 Greičio Ruožas / Special Stage
 Kelio Sekcija / Road Section
 Alternatyvus Kelias / Alternative Route

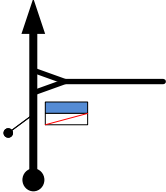

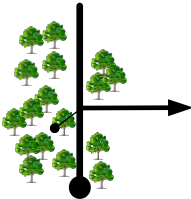
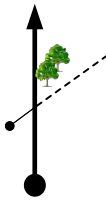



<i>GR/SS 5 KIA</i>		Atstumas/Distance:		Ratas/Leg:	1
<i>LK/TC - 5a Service IN</i>		3,15 km		Sekcija/Section:	3
		Vid. Greitis/ Avg. Speed		Laiko norma/Time allowed:	
		21,00 km/h		9 m/n	
Atstumas/Distance		Kryptis/Direction	Informacija/Information		Iki LK/ Distance Regress.
Visas/Total	Dalinis/Partial				
0,00	0,00		 <i>GR/SS 5 START</i> <i>KIA</i>  		3,15
		1			
0,13	0,13				3,02
		2			
0,61	0,48				2,54
		3	GO AHEAD VERSTI		Lapas/Page 61 Poz./Pos. 14

2ND LEG
2-AS RATAS

<i>LK/TC - 6c Parc Ferme OUT</i>		Atstumas/Distance:		Ratas/Leg: <i>2</i>	
<i>LK/TC - 6d Utena</i>		<i>0,59 km</i>		Sekcija/Section: <i>4</i>	
		Vid. Greitis/ Avg. Speed		Laiko norma/Time allowed: <i>5 min</i>	
		<i>7,08 km/h</i>			
Atstumas/Distance		Kryptis/Direction	Informacija/Information		Iki LK/ Distance Regress.
Visas/Total	Dalinis/Partial				
<i>0,00</i>	<i>0,00</i>	 1	 <i>LK/TC 5c Parc Ferme OUT</i> 	<i>0,59</i>	
<i>0,13</i>	<i>0,13</i>	 2	ANT ASFALTO/ONTO ASPHALT	<i>0,46</i>	
<i>0,59</i>	<i>0,46</i>	 3	 <i>LK/TC 5d Utena</i> 	<i>0,00</i>	


LK/TC - 5d Utena/7c Regroup OUT		Atstumas/Distance:		Ratas/Leg: 2	
LK/TC - 6/8 Allai		8,61 km		Sekcija/Section: 4/5	
		Vid. Greitis/ Avg. Speed		Laiko norma/Time allowed: 17 mln	
		30,39 km/h			
Atstumas/Distance		Kryptis/Direction		Informacija/Information	
Visas/Total	Dalinis/Partial			Iki LK/ Distance Regress.	
0,00	0,00			<p>A. BAŽANAUSKO g.</p> <p>LK/TC 5d/7c Utena/Regroup OUT</p>	
		1			
0,20	0,20			<p>J. BASANAUVICIAUS g.</p>	
		2			
0,50	0,30			<p>S. DĀRIĀUS IR S. GĪRĒNO g.</p>	
		3			
1,85	1,35			<p>ŠVENČIŅNYS 67</p> <p>↑ VILNIUS 98</p> <p>← ZARASAI 52</p> <p>METALO g.</p>	
		4			
2,66	0,81			<p>← ZARASAI</p>	
		5			
1,51					

<i>LK/TC - 5d Utena/7c Regroup OUT</i>		Atstumas/Distance:		Ratas/Leg: 2	
<i>LK/TC - 6/8 Allai</i>		8,61 km		Sekcija/Section: 4/5	
		Vid. Greitis/ Avg. Speed		Laiko norma/Time allowed:	
		30,39 km/h		17 mln	
Atstumas/Distance		Kryptis/Direction	Informacija/Information	Iki LK/ Distance Regress.	
Visas/Total	Dalinis/Partial				
4,17	1,51			4,44	
		6			
8,41	4,24			0,20	
		7			
8,61	0,20		 LK/TC 6/8 Allai	0,00	
		8		(0,07)	


NOTES/ PASTABOS

4909
 GREIČIO RUOŽAS / SPECIAL STAGE
6 **sts**
 SCENOS TECHNINIS SERVISAS
 ILGIS / LENGHT: 8,24 km.

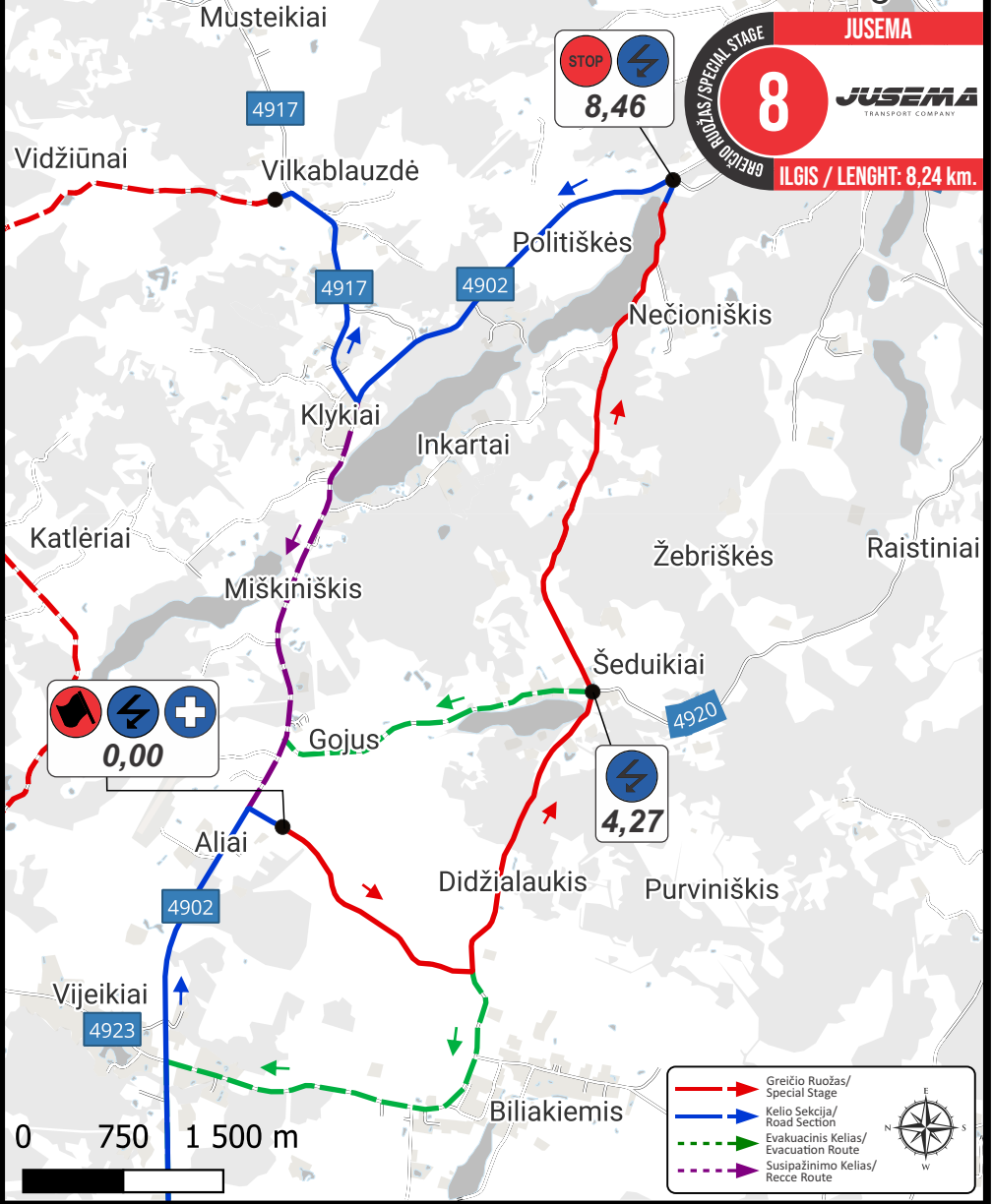
4902
 GREIČIO RUOŽAS / SPECIAL STAGE
8 **JUSEMA**
 TRANSPORT COMPANY
 ILGIS / LENGHT: 8,24 km.

STOP

8,46


4,27

0,00





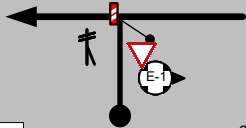
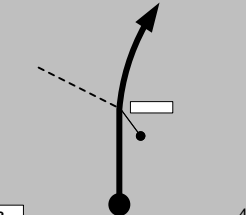


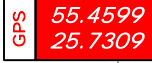
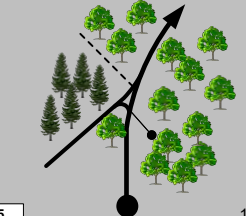


- ▶ Greičio Ruožas / Special Stage
- ▶ Kelio Sekcija / Road Section
- - -▶ Evakuacinis Kelias / Evacuation Route
- - -▶ Susipažinimo Kelias / Recce Route



GR/SS 6/8
STS/Jusema

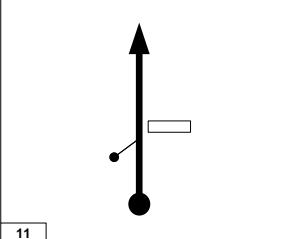
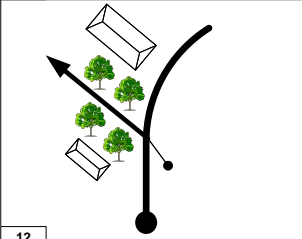
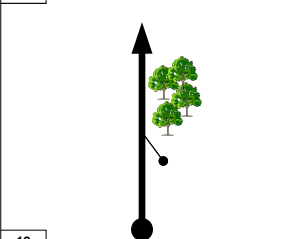



LK/TC - 6/8 <i>Allial</i>		Atstumas/Distance:		Ratas/Leg:	
LK/TC - 7/9 <i>Vilkablauzdė</i>		13,34 km		Seksija/Section: 4/5	
Greičio ruožas/ Special Stage		6/8		Rekordas/Record	
<i>STS/Jusema</i>		8,24 km		<i>Route Revised/ Pakelstas GR</i>	
Atstumas/Distance		Kryptis/Direction		Informacija/Information	
Visas/Total	Dalinis/Partial			Laiko norma/Time allowed: 17 mln	
0,00	0,00	1	8,24	 GR/SS 6/8 START <i>STS/Jusema</i>   	13,34
1,89	1,89	2	6,35	NEPJAUTI/ DON'T CUT 	11,45
3,72	1,83	3	4,52	 <div style="border: 1px solid black; padding: 5px; display: inline-block;">ŠEDUIKIAI</div>	9,62
4,27	0,55	4	3,97	NEPJAUTI/ DON'T CUT   <i>SOS 1</i> 	9,07
7,15	2,88	5	1,09		6,19
1,09					

6

8

LK/TC - 6/8 Allai		Atstumas/Distance:		Ratas/Leg: 2					
LK/TC - 7/9 Vilkablaudzė		13,34 km		Sekcija/Section: 4/5					
Greičio ruožas/ Special Stage		6/8		Rekordas/Record					
STŠ/Jusema		8,24 km		Route Revised/ Pakelstas GR					
Atstumas/Distance		Kryptis/Direction		Informacija/Information					
Visas/Total	Dalinis/Partial			Iki LK/ Distance Regress.					
8,24	1,09			<p>GR/SS 6/8 FINISH STŠ/Jusema</p>	5,10				
8,46	0,22			<p>ANT ASFALTO/ONTO ASPHALT</p> <p>GR/SS 6/8 STOP STŠ/Jusema</p> <table border="1"> <tr> <td>GR/SS</td> <td>55.4545</td> </tr> <tr> <td></td> <td>25.7915</td> </tr> </table>	GR/SS	55.4545		25.7915	4,88
GR/SS	55.4545								
	25.7915								
11,30	2,84			<p>KLYKIAI</p>	2,04				
11,47	0,17			<p>VILKABLAUZDĖ 1 →</p>	1,87				
11,61	0,14			<p>VILKABLAUZDĖ 1</p> <p>KLYKIAI</p>	1,73				
	0,64								

LK/TC - 6/8 <i>Allai</i>		Atstumas/Distance:		Ratas/Leg: 2	
LK/TC - 7/9 Vilkablaudzė		13,34 km		Sekcija/Section: 4/5	
		Vid. Greitis/ Avg. Speed		Laiko norma/Time allowed: 17 min	
		47,08 km/h			
Atstumas/Distance		Kryptis/Direction	Informacija/Information		Iki LK/ Distance Regress.
Visas/Total	Dalinis/Partial				
12,25	0,64	 11	<div style="border: 1px solid black; padding: 5px; display: inline-block;">VILKABLAUZDĖ</div>		1,09
13,25	1,00	 12	ANT ŽVYRO/ONTO GRAVEL		0,09
13,34	0,09	 13	 LK/TC 7/9 Vilkablaudzė (0,05)		0,00

NOTES/ PASTABOS





SEPTEMBER 26TH
 SEPTEMBER 27TH

SAMSONASRALLY.COM

NORDIS


GREIČIO RUOŽAS / SPECIAL STAGE 7
ILGIS / LENGTH: 9,95 km.

VIADA


GREIČIO RUOŽAS / SPECIAL STAGE 9
ILGIS / LENGTH: 9,95 km.





0,00

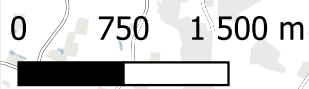


4,41










10,24

 Greičio Ruožas / Special Stage
 Keliu Sekcija / Road Section
 Evakuacinis Kelias / Evacuation Route
 Susipažinimo Kelias / Recce Route

GR/SS 7/9
Nordis/Viada

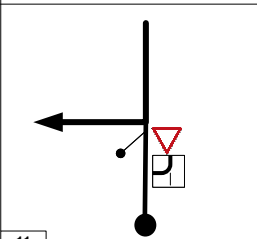



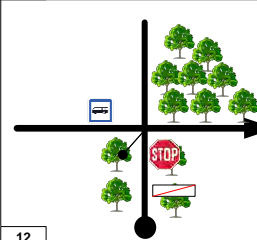
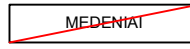

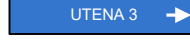
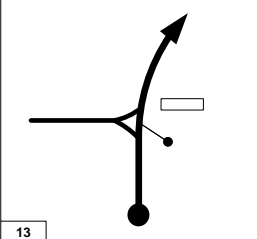

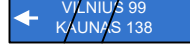

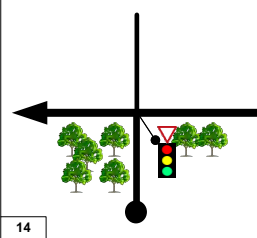


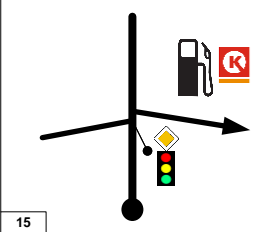



LK/TC - 7/9 Vilkablaudzé		Atstumas/Distance:		Ratas/Leg: 2	
LK/TC - 7a/9a Service IN		19,28 km		Sekcija/Section: 4/5	
Greičio ruožas/ Special Stage		7/9		Rekordas/Record	
Nordis/Vlada		9,95 km		Route Revised/ Pakelstas GR	
Atstumas/Distance		Kryptis/Direction		Informacija/Information	
Visas/Total	Dalinis/Partial			Iki LK/ Distance Regress.	
0,00	0,00	1	9,95	 GR/SS 7/9 START Nordis/Vlada   <div style="border: 1px solid red; padding: 2px; display: inline-block; color: white; font-weight: bold;">GPS 55.4812 25.7892</div>	19,28
1,36	1,36	2	8,59	NEPJAUTI/ DON'T CUT 	17,92
3,30	1,94	3	6,65	<div style="border: 1px solid black; padding: 5px; display: inline-block;">SPITRĒNAI</div>	15,98
3,96	0,66	4	5,99	ANT ASFALTO/ONTO ASPHALT NEPJAUTI/ DON'T CUT 3,63km 	15,32
4,41	0,45	5	5,54	ANT ŽVYRO/ONTO GRAVEL  SOS 1  <div style="border: 1px solid red; padding: 2px; display: inline-block; color: white; font-weight: bold;">GPS 55.5109 25.7723</div>	14,87
0,47					

7

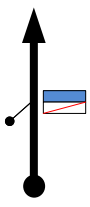
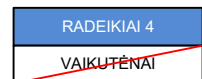
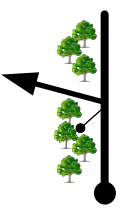

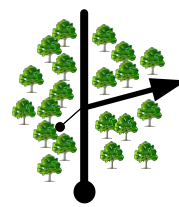

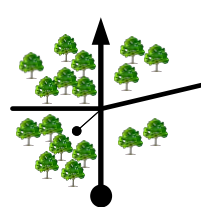
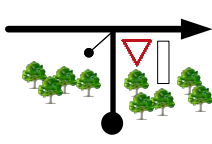
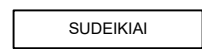
9

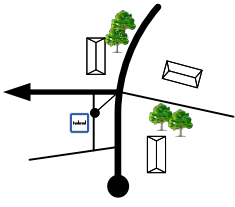

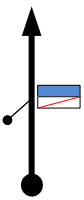
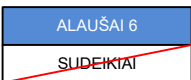
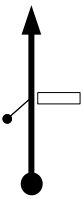

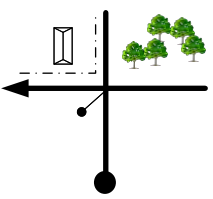



LK/TC - 7/9 Vilkablauzdė		Atstumas/Distance:		Ratas/Leg: 2		
LK/TC - <i>7a/9a Service IN</i>		19,28 km		Sekcija/Section: 4/5		
Greičio ruožas/ Special Stage		7/9		Rekordas/Record		
Nordis/Vlada		9,95 km		<i>Route Revised/ Pakelstas GR</i>		
Atstumas/Distance		Kryptis/Direction		Laiko norma/Time allowed: 25 min		
Visas/Total	Dalinis/Partial			Informacija/Information		
				Iki LK/ Distance Regress.		
4,88	0,47					14,40
6,38	1,50					12,90
8,43	2,05					10,85
9,37	0,94					9,91
9,95	0,58					9,33
				GR/SS 7/9 FINISH		
				<i>Nordis/Vlada</i>		
0,29						

Atstumas/Distance		Ratas/Leg:		
Visas/Total		Sekcija/Section:		
Dalinis/Partial		Laiko norma/Time allowed:		
Kryptis/Direction		Informacija/Information		
Kryptis/Direction		Iki LK/ Distance Regress.		
LK/TC - 7/9 Vilkablauzdė	Atstumas/Distance:	2		
LK/TC - 7a/9a Service IN	19,28 km	4/5		
	Vid. Greitis/ Avg. Speed	25 min		
	46,27 km/h			
10,24	0,29	 11	 ANT ASFALTO/ONTO ASPHALT GR/SS 7/9 STOP <i>Nordis/Vlada</i>  	9,04
11,78	1,54	 12	  	7,50
13,96	2,18	 13	  	5,32
16,38	2,42	 14	 	2,90
16,95	0,57	 15		2,33
	0,70			

LK/TC - 7/9 Vilkablaudzé		Atstumas/Distance:		Ratas/Leg: 2		
LK/TC - <i>7a/9a Service IN</i>		19,28 km		Sekcija/Section: 4/5		
		Vid. Greitis/ Avg. Speed		Laiko norma/Time allowed:		
		46,27 km/h		25 min		
Atstumas/Distance		Kryptis/Direction		Informacija/Information		
Visas/Total	Dalinis/Partial			Iki LK/ Distance Regress.		
17,65	0,70	 16		Į automobilų plovyklą <i>To Car Wash</i> H2AUTO		1,63
18,09	0,44	 17				1,19
19,28	1,19	 18		LK/TC 7a/9a <i>Service IN</i> <div style="border: 1px solid black; padding: 2px; display: inline-block;"> GPS 55.5071 25.5982 </div>		0,00
After TC 7a go to Page 76 <i>Po LK7a versti 76 puslapį</i> After TC 9a go to Page 91 <i>Po LK9a versti 91 puslapį</i>						

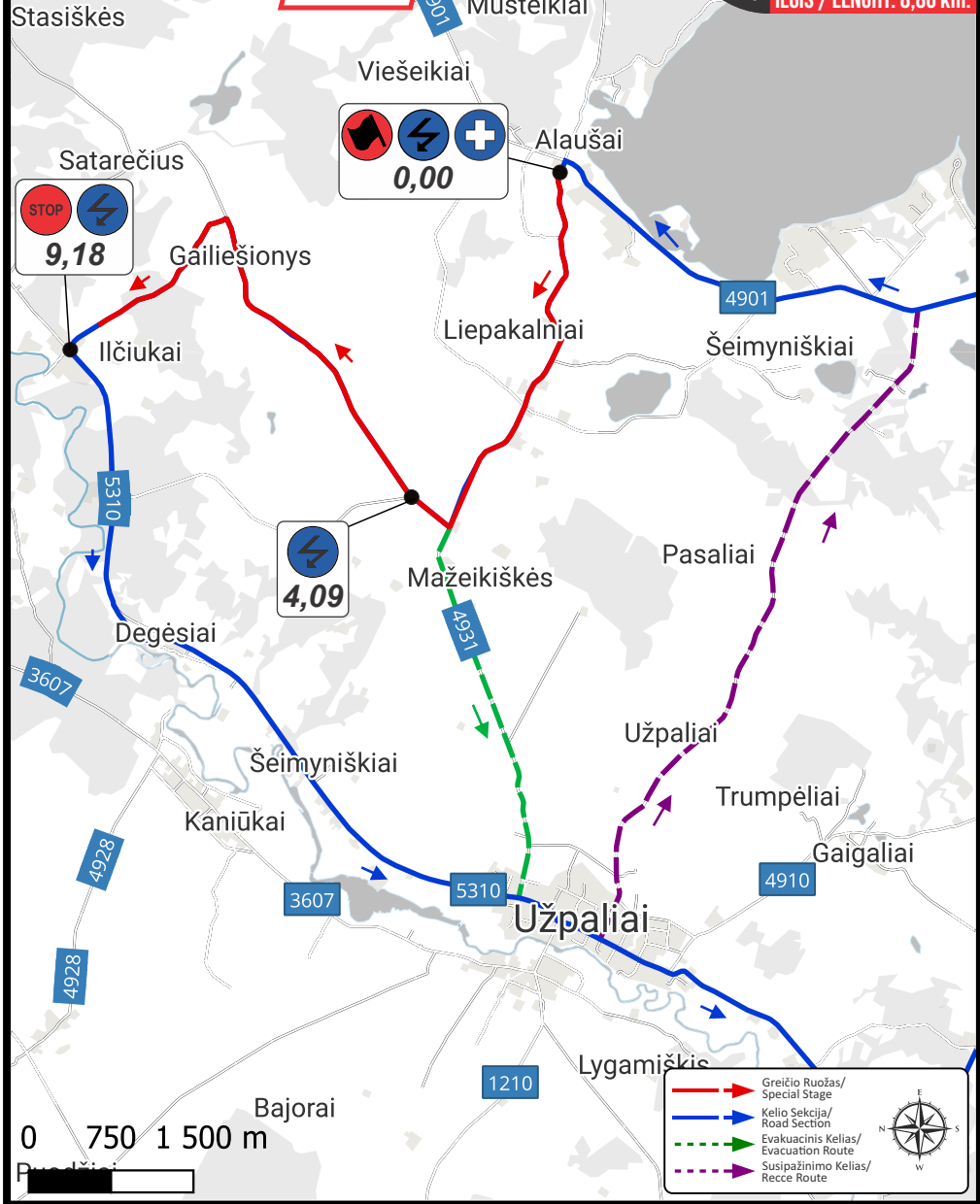
LK/TC - 9c Regroup OUT		Atstumas/Distance:		Ratas/Leg: 2	
LK/TC - 10 Alaušai		21,23 km		Sekcija/Section: 6	
		Vid. Greitis/ Avg. Speed		Laiko norma/Time allowed: 32 mln	
		39,81 km/h			
Atstumas/Distance		Kryptis/Direction		Informacija/Information	
Visas/Total	Dalinis/Partial			Iki LK/ Distance Regress.	
0,00	0,00			 <div style="border: 1px solid black; padding: 5px; display: inline-block;">A. BARANAUSKO g.</div> LK/TC 9c Regroup OUT	
		1		 <div style="border: 1px solid black; padding: 2px; display: inline-block;">RZ 4</div>	<div style="border: 1px solid black; padding: 2px; display: inline-block; background-color: red; color: white;">GPS</div> <div style="border: 1px solid black; padding: 2px; display: inline-block; background-color: red; color: white;">55.5007 25.6024</div>
0,47	0,47			20,76	
		2			
0,60	0,13			<div style="border: 1px solid black; padding: 2px; display: inline-block; background-color: blue; color: white;">KAI NAS 136 →</div> <div style="border: 1px solid black; padding: 2px; display: inline-block; background-color: blue; color: white;">VII NIUS 99 →</div> <div style="border: 1px solid black; padding: 2px; display: inline-block; background-color: blue; color: white;">← ZARASAI 51</div>	
		3		20,63	
3,26	2,66			<div style="border: 1px solid black; padding: 2px; display: inline-block; background-color: blue; color: white;">VAIKUTENAI 3</div> <div style="border: 1px solid black; padding: 2px; display: inline-block; background-color: red; color: white;">UTENA</div>	
		4		17,97	
6,51	3,25			<div style="border: 1px solid black; padding: 2px; display: inline-block; background-color: white; color: black;">VAIKUTENAI</div>	
		5		14,72	
	0,74				

LK/TC - 9c Regroup OUT		Atstumas/Distance:		Ratas/Leg: 2	
LK/TC - 10 Alaušai		21,23 km		Seksija/Section: 6	
		Vid. Greitis/ Avg. Speed		Laiko norma/Time allowed: 32 mln	
		39,81 km/h			
Atstumas/Distance		Kryptis/Direction		Informacija/Information	
Visas/Total	Dalinis/Partial			Iki LK/ Distance Regress.	
7,25	0,74				
		6			
7,40	0,15			ANT ŽVYRO/ONTO GRAVEL 	
		7			
9,66	2,26				
		8			
10,67	1,01				
		9			
13,71	3,04			ANT ASFALTO/ONTO ASPHALT 	
		10			
	0,58				

LK/TC - 9c Regroup OUT		Atstumas/Distance:		Ratas/Leg: 2		
LK/TC - 10 Alaušai		21,23 km		Sekcija/Section: 6		
		Vid. Greitis/ Avg. Speed		Laiko norma/Time allowed: 32 mln		
		39,81 km/h				
Atstumas/Distance		Kryptis/Direction		Informacija/Information		
Visas/Total	Dalinis/Partial			Iki LK/ Distance Regress.		
14,29	0,58					6,94
		11				
14,40	0,11					6,83
		12				
20,35	5,95					0,88
		13				
21,16	0,81					0,07
		14				
21,23	0,07			 LK/TC 10 Alaušai		0,00
		15				



(0,06)

NOTES/ PASTABOS






0,00



9,18


4,09

-  Greičio Ruožas/
Special Stage
-  Kelio Sekcija/
Road Section
-  Evakuacinis Kelias/
Evacuation Route
-  Susipažinimo Kelias/
Recce Route



GR/SS 10
Bosinox



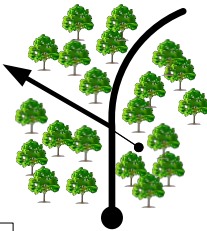

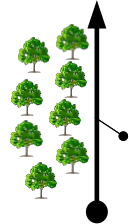

LK/TC - 10 Alaušai		Alstumas/Distance:		Ratas/Leg: 2		
LK/TC - 11 Galliniai		20,26 km		Seksija/Section: 6		
Greičio ruožas/ Special Stage		10		Rekordas/Record		
Bosinox		8,80 km		New SS/ Naujas GR		
				Laiko norma/Time allowed: 27 mln		
Atstumas/Distance		Kryptis/Direction		Informacija/Information		
Visas/Total	Dalinis/Partial			Iki LK/ Distance Regress.		
0,00	0,00			<p>GR/SS 10 START Bosinox</p>		20,26
0,06	0,06			<p>ANT ŽVYRO/ONTO GRAVEL</p>		20,20
3,63	3,57					16,63
3,66	0,03					16,60
4,09	0,43			<p>SOS 1</p>		16,17
3,14						

10

LK/TC - 10 Alaušai		Atstumas/Distance:		Ratas/Leg: 2	
LK/TC - 11 Galiniai		20,26 km		Sekcija/Section: 6	
Greičio ruožas/ Special Stage		10		Rekordas/Record	
Bosinox		8,80 km		New SS/ Naujas GR	
Atstumas/Distance		Kryptis/Direction		Informacija/Information	
Visas/Total	Dalinis/Partial			Iki LK/ Distance Regress.	
7,23	3,14			13,03	
		6	1,57		
8,80	1,57			 GR/SS 10 FINISH Bosinox	
		7	0,00	11,46	
9,18	0,38			 ANT ASFALTO/ONTO ASPHALT GR/SS 10 STOP Bosinox	
		8		 	
9,62	0,44			ANT ŽYVRO/ONTO GRAVEL 	
		9		10,64	
13,41	3,79			ANT ASFALTO/ONTO ASPHALT 11,90 KM 	
		10		6,85	
	1,42				

10

LK/TC - 10 Alaušai		Atstumas/Distance:		Ratas/Leg: 2	
LK/TC - 11 Galiniai		20,26 km		Sekcija/Section: 6	
		Vid. Greitis/ Avg. Speed		Laiko norma/Time allowed: 27 min	
		45,02 km/h			
Atstumas/Distance		Kryptis/Direction	Informacija/Information		Iki LK/ Distance Regress.
Visas/Total	Dalinis/Partial				
14,83	1,42	 11			5,43
16,06	1,23	 12			4,20
16,75	0,69	 13			3,51
17,19	0,44	 14	 		3,07
18,30	1,11	 15			1,96

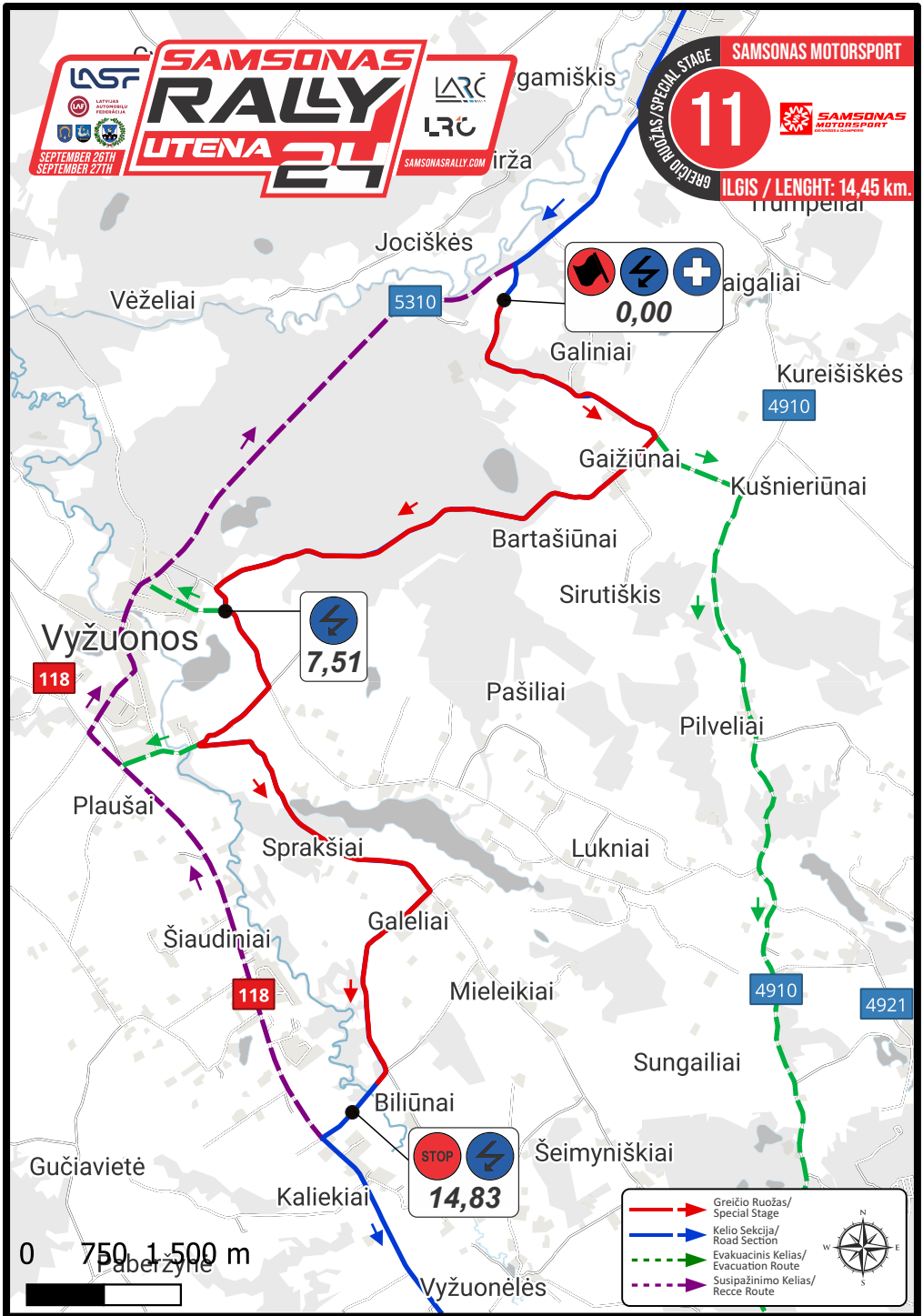
LK/TC - 10 Alaušai		Atstumas/Distance:		Ratas/Leg:	2
LK/TC - 11 Galinlai		20,26 km		Sekcija/Section:	6
		Vid. Greitis/ Avg. Speed		Laiko norma/Time allowed:	
		45,02 km/h		27 min	
Atstumas/Distance		Kryptis/Direction	Informacija/Information		Iki LK/ Distance Regress.
Visas/Total	Dalinis/Partial				
19,97	1,67	 <div style="border: 1px solid black; width: 20px; height: 10px; display: inline-block; margin-top: 5px;">16</div>		0,29	
20,26	0,29	 <div style="border: 1px solid black; width: 20px; height: 10px; display: inline-block; margin-top: 5px;">17</div>	 LK/TC 11 Galnlai	0,00	
(0,13)					


SAMSONAS RALLY
UTENA 24
 SEPTEMBER 26TH
 SEPTEMBER 27TH

 SAMSONASRALLY.COM

SAMSONAS MOTORSPORT

11
 GREIČIO RUOŽAS / SPECIAL STAGE
ILGIS / LENGTH: 14,45 km.



GR/SS 11
Samsonas Motorsport




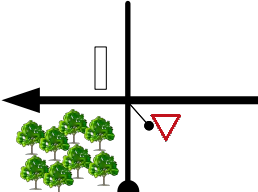
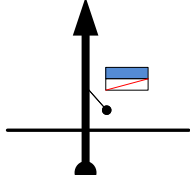
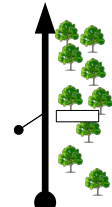
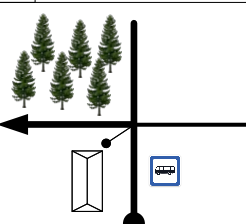


LK/TC - 11 Galinial		Atstumas/Distance:		Ratas/Leg:					
LK/TC - 11a Service IN		21,61 km		Seksija/Section: 6					
Greičio ruožas/ Special Stage		11		Rekordas/Record					
Samsonas Motorsport		14,45 km		Route Revised/ Pakelstas GR					
Atstumas/Distance		Informacija/Information		Laiko norma/Time allowed:					
Visas/Total	Dalinis/Partial	Kryptis/Direction		Iki LK/ Distance Regress.					
0,00	0,00			<p>GR/SS 11 START Samsonas Motorsport</p> <table border="1"> <tr> <td>GPS</td> <td>55.6116</td> </tr> <tr> <td></td> <td>25.5534</td> </tr> </table>		GPS	55.6116		25.5534
GPS	55.6116								
	25.5534								
2,42	2,42			<div style="border: 1px solid black; padding: 5px; display: inline-block;">ŠILO g.</div>					
2,79	0,37			<p>ANT ASFALTO/ONTO ASPHALT 2,64km</p> <p>3,08km</p> <p>ANT ŽVYRO/ONTO GRAVEL 3,14 KM</p>					
7,25	4,46			<p>NEPJAUTI/ DON'T CUT</p>					
7,51	0,26			SOS 1 <table border="1"> <tr> <td>GPS</td> <td>55.5845</td> </tr> <tr> <td></td> <td>25.5104</td> </tr> </table>		GPS	55.5845		25.5104
GPS	55.5845								
	25.5104								

0,88

LK/TC - 11 <i>Galiniai</i>		Atstumas/Distance:		Ratas/Leg: 2	
LK/TC - 11a <i>Service IN</i>		21,61 km		Sekcija/Section: 6	
Greičio ruožas/ Special Stage 11		Rekordas/Record		Laiko norma/Time allowed:	
<i>Samsonas Motorsport</i> 14,45 km		<i>Route Revised/ Pakelstas GR</i>		25 min	
Atstumas/Distance		Kryptis/Direction		Informacija/Information	
Visas/Total	Dalinis/Partial				
8,39	0,88	 6 6,06		NEPJAUTI/ DON'T CUT 13,22	
9,30	0,91	 7 5,15		 12,31	
12,34	3,04	 8 2,11		12,05km 9,27	
14,33	1,99	 9 0,12		 7,28	
14,45	0,12	 10 0,00		 GR/SS 11 FINISH <i>Samsonas Motorsport</i> 7,16	
0,38					

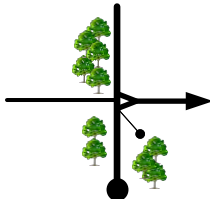

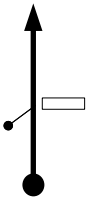

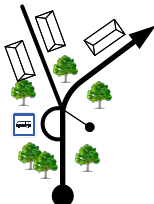

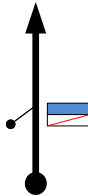
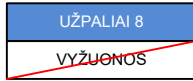
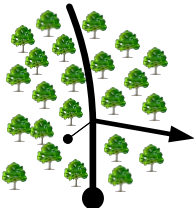

11

Atstumas/Distance		Ratas/Leg:		
Visas/Total		Sekcija/Section:		
Dalinis/Partial		Laiko norma/Time allowed:		
Kryptis/Direction		Informacija/Information		
Iki LK/ Distance Regress.				
LK/TC - 11 Galiniai		Atstumas/Distance: 21,61 km		
LK/TC - 11a Service IN		Ratas/Leg: 2		
		Sekcija/Section: 6		
		Vid. Greitis/ Avg. Speed: 51,86 km/h		
		Laiko norma/Time allowed: 25 min		
14,83	0,38	 11	 GR/SS 11 STOP Samsonas Motorsport  GPS 55.5408 25.5300	6,78
15,22	0,39	 12	ANT ASFALTO/ONTO ASPHALT <div style="border: 1px solid black; padding: 5px; display: inline-block;">KALIEKIAI</div>	6,39
15,83	0,61	 13	<div style="border: 1px solid black; padding: 5px; display: inline-block; background-color: #4a86e8; color: white;">UTENA 4</div> <div style="border: 1px solid black; padding: 5px; display: inline-block; text-decoration: line-through;">KALIEKIAI</div>	5,78
19,38	3,55	 14	<div style="border: 1px solid black; padding: 5px; display: inline-block;">UTENA</div>	2,23
20,03	0,65	 15	<div style="border: 1px solid black; padding: 5px; display: inline-block;">AUKŠTAKALNIO g.</div>	1,58
1,28				

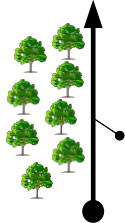

LK/TC - 11 Galinial		Atstumas/Distance:		Ratas/Leg: 2	
LK/TC - 11a Service IN		21,61 km		Sekcija/Section: 6	
		Vid. Greitis/ Avg. Speed		Laiko norma/Time allowed: 25 min	
		51,86 km/h			
Atstumas/Distance		Kryptis/Direction	Informacija/Information		Iki LK/ Distance Regress.
Visas/Total	Dalinis/Partial				
21,31	1,28	 16	 ! automobilių plovykla <i>To Car Wash</i> H2AUTO 1,22 km	0,30	
21,61	0,30	 17	 LK/TC 11a Service IN 	0,00	

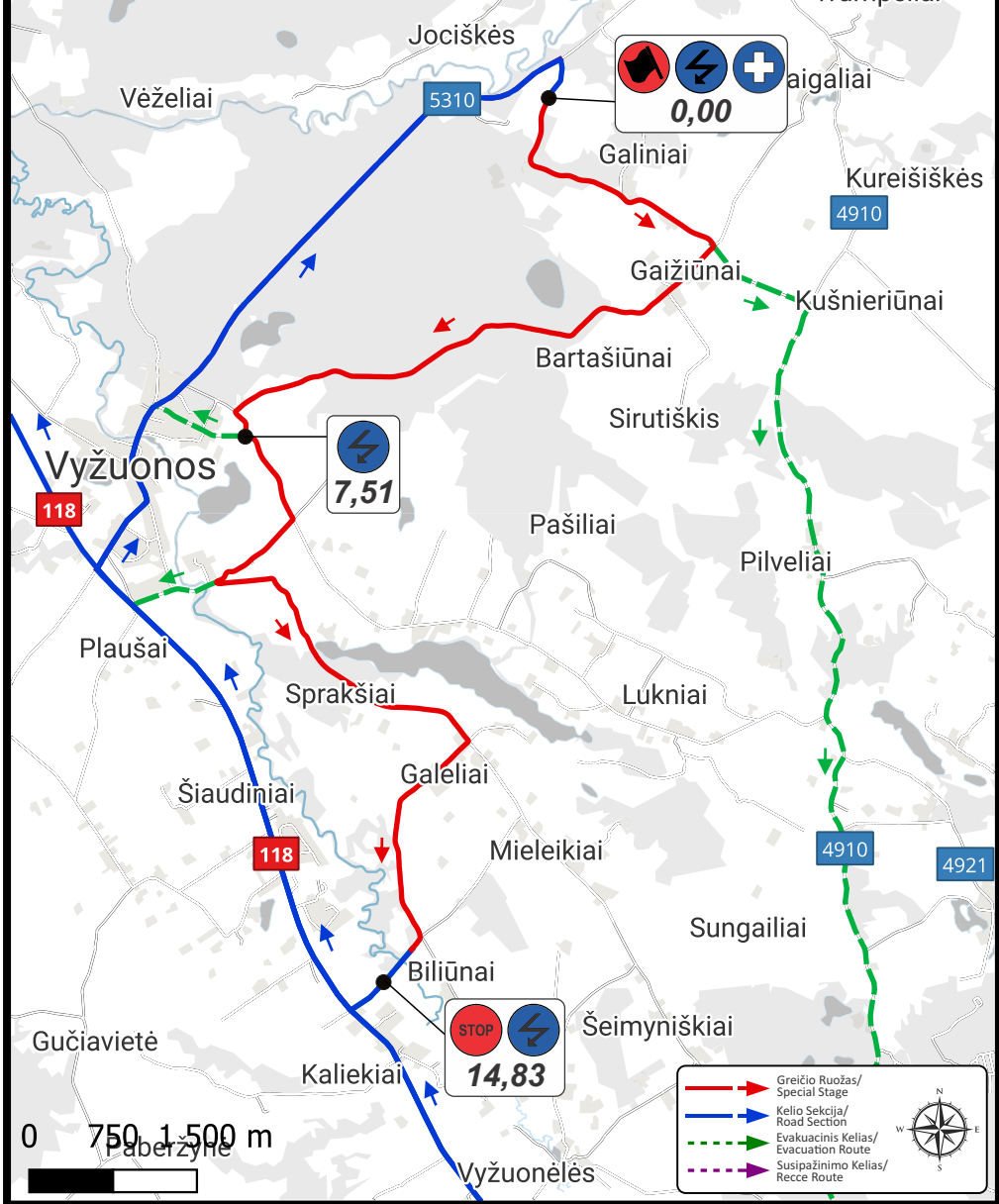
LK/TC - 11c Regroup OUT		Atstumas/Distance:		Ratas/Leg: 2	
LK/TC - 12 Galiniai		18,82 km		Seksija/Section: 7	
		Vid. Greitis/ Avg. Speed		Laiko norma/Time allowed: 27 mln	
		41,82 km/h			
Atstumas/Distance		Kryptis/Direction		Informacija/Information	
Visas/Total	Dalinis/Partial			Iki LK/ Distance Regress.	
0,00	0,00			18,82	
		1			
0,14	0,14			18,68	
		2			
0,50	0,36			18,32	
		3			
0,71	0,21			18,11	
		4			
1,53	0,82			17,29	
		5			
1,62					

LK/TC - 11c Regroup OUT		Atstumas/Distance:		Ratas/Leg: 2	
LK/TC - 12 Galiniai		18,82 km		Sekcija/Section: 7	
		Vid. Greitis/ Avg. Speed		Laiko norma/Time allowed: 27 mln	
		41,82 km/h			
Atstumas/Distance		Kryptis/Direction		Informacija/Information	
Visas/Total	Dalinis/Partial			Iki LK/ Distance Regress.	
3,15	1,62				
		6			
6,70	3,55				
		7			
7,31	0,61				
		8			
8,22	0,91				
		9			
8,84	0,62				
		10			
3,09					

LK/TC - 11c Regroup OUT		Atstumas/Distance:		Ratas/Leg: 2	
LK/TC - 12 Galliniai		18,82 km		Seksija/Section: 7	
		Vid. Greitis/ Avg. Speed		Laiko norma/Time allowed: 27 mln	
		41,82 km/h			
Atstumas/Distance		Kryptis/Direction	Informacija/Information	Iki LK/ Distance Regress.	
Visas/Total	Dalinis/Partial				
11,93	3,09	 11		6,89	
12,07	0,14	 12		6,75	
13,04	0,97	 13		5,78	
14,10	1,06	 14		4,72	
18,53	4,43	 15		0,29	


0,29

<i>LK/TC - 11c Regroup OUT</i>		Atstumas/Distance:		Ratas/Leg: <i>2</i>	
<i>LK/TC - 12 Galiniai</i>		<i>18,82 km</i>		Seksija/Section: <i>7</i>	
		Vid. Greitis/ Avg. Speed		Laiko norma/Time allowed: <i>27 mln</i>	
		<i>41,82 km/h</i>			
Atstumas/Distance		Kryptis/Direction		Informacija/Information	
Visas/Total	Dalinis/Partial			Iki LK/ Distance Regress.	
<i>18,82</i>	<i>0,29</i>			 <i>LK/TC 12</i> <i>Galiniai</i>	
		16		(0,13)	






0,00


7,51




14,83

 Greičio Ruožas/
Special Stage
 Kelio Sekcija/
Road Section
 Evakuacinis Kelias/
Evacuation Route
 Suspažinimo Kelias/
Recce Route







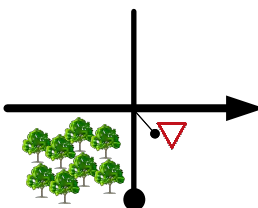
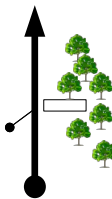
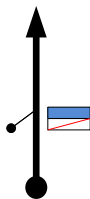


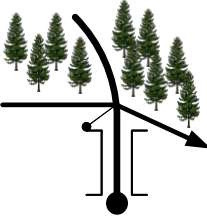
GR/SS 12
#Visit_Utena

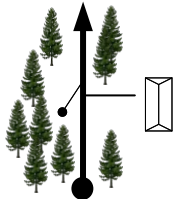


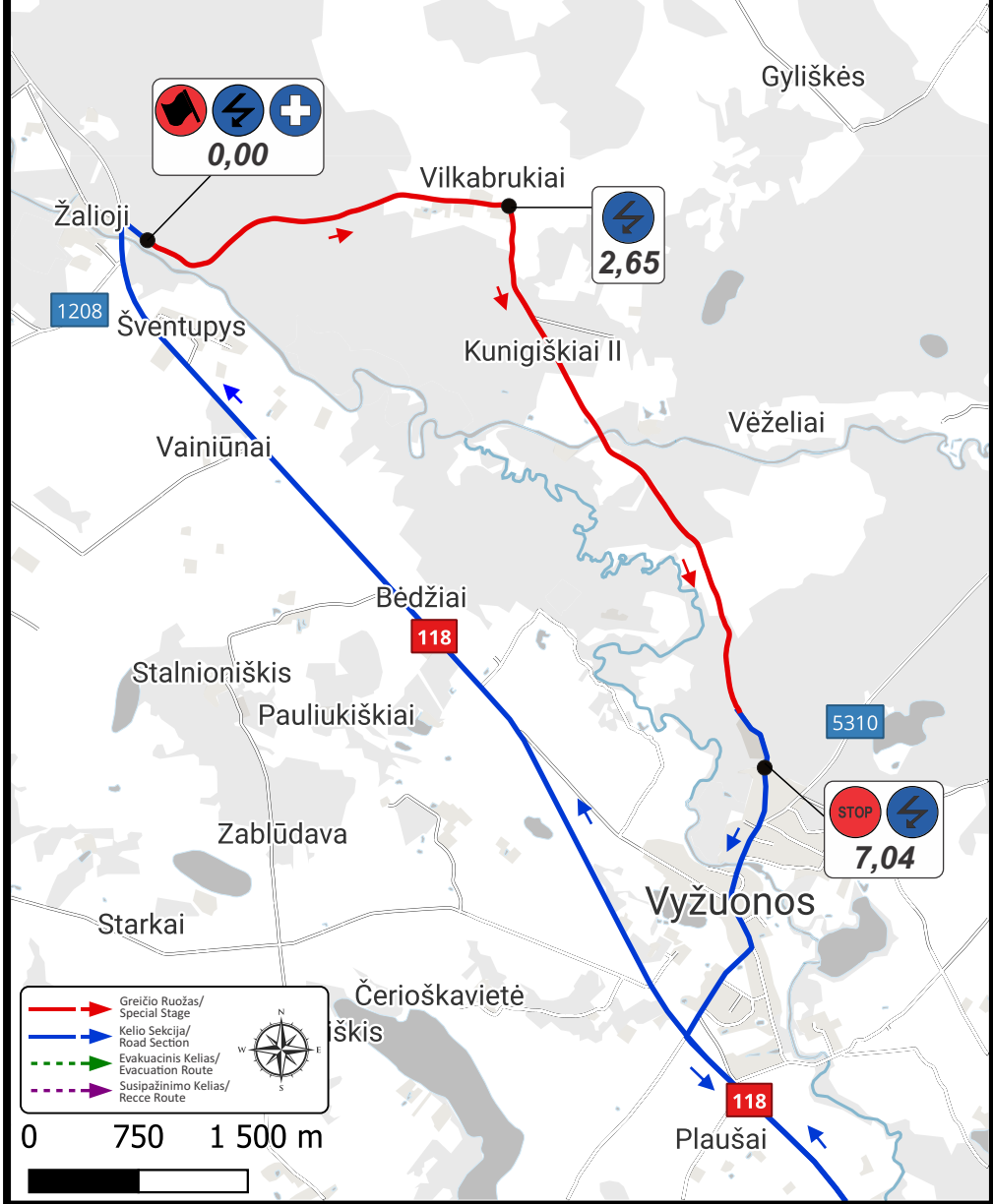
LK/TC - 12 <i>Gallnial</i>		Atstumas/Distance:		Ratas/Leg: 2					
LK/TC - 13 <i>Žalioji</i>		26,84 km		Sekcija/Section: 7					
Greičio ruožas/ Special Stage		12		Rekordas/Record					
#Visit_Utena		14,45 km		Route Revised/ Pakelstas GR					
Atstumas/Distance		Informacija/Information		Laiko norma/Time allowed: 37 mln					
Visas/Total	Dalinis/Partial	Kryptis/Direction		Iki LK/ Distance Regress.					
0,00	0,00			<p>GR/SS 12 START #Visit_Utena</p> <table border="1"> <tr> <td rowspan="2">GPS</td> <td>55.6116</td> </tr> <tr> <td>25.5534</td> </tr> </table>		GPS	55.6116	25.5534	26,84
GPS	55.6116								
	25.5534								
2,42	2,42			<div style="border: 1px solid black; padding: 5px; display: inline-block;">ŠILO g.</div>		24,42			
2,79	0,37			<p>ANT ASFALTO/ONTO ASPHALT 2,64km</p> <p>3,08km</p> <p>ANT ŽVYRO/ONTO GRAVEL 3,14 KM</p>		24,05			
7,25	4,46			<p>NEPJAUTI/ DON'T CUT</p>		19,59			
7,51	0,26			SOS 1 <table border="1"> <tr> <td rowspan="2">GPS</td> <td>55.5845</td> </tr> <tr> <td>25.5104</td> </tr> </table>		GPS	55.5845	25.5104	19,33
GPS	55.5845								
	25.5104								
0,88									

LK/TC - 12 <i>Galiniai</i>		Atstumas/Distance:		Ratas/Leg: 2	
LK/TC - 13 <i>Žalioji</i>		26,84 km		Sekcija/Section: 7	
Greičio ruožas/ Special Stage		12		Rekordas/Record	
#Visit_Utena		14,45 km		Route Revised/ Pakelstas GR	
				Laiko norma/Time allowed: 37 min	
Atstumas/Distance		Kryptis/Direction		Informacija/Information	
Visas/Total	Dalinis/Partial				
8,39	0,88	 6 6,06		NEPJAUTI/ DON'T CUT ÜKININKŲ g. 18,45	
9,30	0,91	 7 5,15		 RAŠĒS g. 17,54	
12,34	3,04	 8 2,11		12,05km SENOJI g. 14,50	
14,33	1,99	 9 0,12			
14,45	0,12	 10 0,00		 GR/ISS 12 FINISH #Visit_Utena 12,39 	
0,38					

12

LK/TC - 12 <i>Galiniai</i>		Atstumas/Distance:		Ratas/Leg: 2	
LK/TC - 13 <i>Žalioji</i>		26,84 km		Sekcija/Section: 7	
		Vid. Greitis/ Avg. Speed		Laiko norma/Time allowed:	
		43,52 km/h		37 min	
Atstumas/Distance		Kryptis/Direction	Informacija/Information		Iki LK/ Distance Regress.
Visas/Total	Dalinis/Partial				
14,83	0,38	 11	 GR/SS 12 STOP <i>#Visit_Utena</i>  	12,01	
15,22	0,39	 12	ANT ASFALTO/ONTO ASPHALT	11,62	
16,11	0,89	 13	ŠIAUDINIAI	10,73	
16,73	0,62	 14	 	10,11	
26,70	9,97	 15	ANT ŽVYRO/ONTO GRAVEL	0,14	
0,14	Versti greitai/ Turn quickly		Page 115 of 146		

LK/TC - 12 <i>Galiniai</i>		Atstumas/Distance:		Ratas/Leg: 2	
LK/TC - 13 Žalioji		26,84 km		Sekcija/Section: 7	
		Vid. Greitis/ Avg. Speed		Laiko norma/Time allowed:	
		43,52 km/h		37 min	
Atstumas/Distance		Kryptis/Direction	Informacija/Information		Iki LK/ Distance Regress.
Visas/Total	Dalinis/Partial				
26,84	0,14		LK/TC 13 Žalioji		0,00
		16	(0,08)		



GR/SS 13
Ramirent

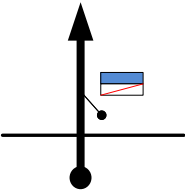
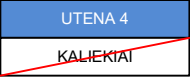
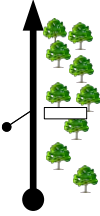

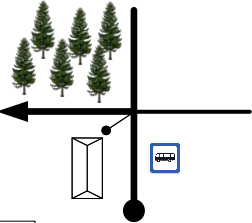

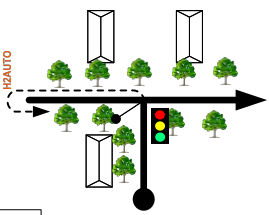
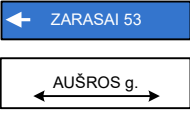




LK/TC - 13 Žalioji		Atstumas/Distance:		Ratas/Leg:					
LK/TC - 13a Parc Ferme IN		19,89 km		2					
Greičio ruožas/ Special Stage		13		Seksija/Section:					
Ramirent		6,59 km		7					
		Rekordas/Record		Laiko norma/Time allowed:					
		New SS/ Naujas GR		40 min					
Atstumas/Distance		Kryptis/Direction		Informacija/Information					
Visas/Total	Dalinis/Partial			Iki LK/ Distance Regress.					
0,00	0,00			<p>GR/SS 13 START Ramirent</p> <table border="1"> <tr><td>GPS</td><td>55.6228</td></tr> <tr><td></td><td>25.4308</td></tr> </table>		GPS	55.6228		25.4308
GPS	55.6228								
	25.4308								
1,69	1,69			<p>VILKABRUKIAI</p> <p>2,07km </p>					
2,65	0,96			<p>NEPJAUTI / DON'T CUT</p> SOS 1 <table border="1"> <tr><td>GPS</td><td>55.6249</td></tr> <tr><td></td><td>25.4701</td></tr> </table>		GPS	55.6249		25.4701
GPS	55.6249								
	25.4701								
2,85	0,20			<p>2,70 </p> <p>VILKABRUKIAI</p>					
3,46	0,61			<p>16,43</p>					
3,13									

LK/TC - 13 Žalioji		Atstumas/Distance:		Ratas/Leg: 2	
LK/TC - <i>13a Parc Ferme IN</i>		19,89 km		Sekcija/Section: 7	
Greičio ruožas/ Special Stage		13		Rekordas/Record	
Ramirent		6,59 km		Laiko norma/Time allowed: 40 min	
Atstumas/Distance		Kryptis/Direction		Informacija/Information	
Visas/Total	Dalinis/Partial			Iki LK/ Distance Regress.	
6,59	3,13			<p>GR/SS 13 FINISH <i>Ramirent</i></p>	13,30
6,97	0,38				12,92
7,04	0,07			ANT ASFALTO/ONTO ASPHALT GPS 55.5904 25.4979	12,85
7,30	0,26			<p>MEDIA ZONE/ MEDIJA ZONA</p>	12,59
7,43	0,13				12,46
1,53					

13

LK/TC - 13 Žalioji		Atstumas/Distance:		Ratas/Leg: 2	
LK/TC - 13a Parc Ferme IN		19,89 km		Sekcija/Section: 7	
		Vid. Greitis/ Avg. Speed		Laiko norma/Time allowed:	
		29,84 km/h		40 min	
Atstumas/Distance		Kryptis/Direction	Informacija/Information	Iki LK/ Distance Regress.	
Visas/Total	Dalinis/Partial				
8,96	1,53	<p>11</p>		10,93	
9,08	0,12	<p>12</p>		10,81	
12,21	3,13	<p>13</p>		7,68	
12,82	0,61	<p>14</p>		7,07	
13,73	0,91	<p>15</p>		6,16	
	0,61				

Atstumas/Distance		Ratas/Leg:		
Visas/Total		Sekcija/Section:		
Dalinis/Partial		Laiko norma/Time allowed:		
Kryptis/Direction		Informacija/Information		
Iki LK/ Distance Regress.				
LK/TC - 13 Žalioji	Atstumas/Distance:	2		
LK/TC - 13a Parc Ferme IN	19,89 km	7		
	Vid. Greitis/ Avg. Speed	40 min		
	29,84 km/h			
14,34	0,61			5,55
		16		
17,89	3,55			2,00
		17		
18,54	0,65			1,35
		18		
19,15	0,61		 ! automobilių plovykla To Car Wash H2AUTO 1,22 km	0,74
		19		
19,45	0,30			0,44
		20		
	0,31			

LK/TC - 13 Žalioji		Atstumas/Distance:		Ratas/Leg:	2
LK/TC - <i>13a Parc Ferme IN</i>		19,89 km		Sekcija/Section:	7
		Vid. Greitis/ Avg. Speed		Laiko norma/Time allowed:	
		29,84 km/h		40 min	
Atstumas/Distance		Kryptis/Direction	Informacija/Information		Iki LK/ Distance Regress.
Visas/Total	Dalinis/Partial				
19,76	0,31		ANT ŽVYRO/ONTO GRAVEL		0,13
19,89	0,13		 LK/TC 13a <i>Parc Ferme IN</i> 		0,00

NOTES/ PASTABOS

ALTERNATIVE ROADS



2ND LEG




ALTERNATYVŪS KELIAI

II RATAS

GREIČIO RUOŽAS / SPECIAL STAGE
6 **sts**
 SCENOS TECHNINIS SERVISAS
 ILGIS / LENGHT: 8,24 km.

GREIČIO RUOŽAS / SPECIAL STAGE
8 **JUSEMA**
 TRANSPORT COMPANY
 ILGIS / LENGHT: 8,24 km.





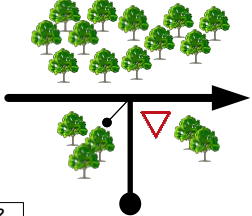
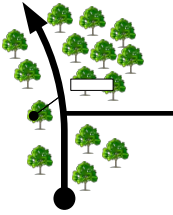
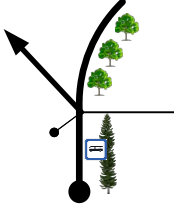


8,46




0,00



 Greičio Ruožas/
Special Stage
 Kelio Sekcija/
Road Section
 Alternatyvus Kelias/
Alternative Route



<i>GR/SS 6/8 STS/Jusema</i>		Atstumas/Distance:		Ratas/Leg: 2	
LK/TC - 7/9 Vilkaublaudzė		5,37 km		Seksija/Section: 4/5	
		Vid. Greitis/ Avg. Speed		Laiko norma/Time allowed:	
		18,95 km/h		17 m/n	
Atstumas/Distance		Kryptis/Direction	Informacija/Information		Iki LK/ Distance Regress.
Visas/Total	Dalinis/Partial				
0,00	0,00	 1	 GR/SS 6/8 START STS/Jusema  		5,37
0,27	0,27	 2	ANT ASFALTO/ONTO ASPHALT		5,10
2,66	2,39	 3	<div style="border: 1px solid black; padding: 5px; display: inline-block;">KLYKIAI</div>		2,71
3,50	0,84	 4	<div style="border: 1px solid blue; padding: 5px; display: inline-block; background-color: #e6f2ff;">← VILKABLAUZDĖ 1</div>		1,87
		GO AHEAD VERSTI		Lapas/Page 82 Poz./Pos. 9	



NORDIS

7

GREIČIO RUOŽAS / SPECIAL STAGE

NØRDIS

ILGIS / LENGTH: 9,95 km.

VIADA

9

GREIČIO RUOŽAS / SPECIAL STAGE

VIADA

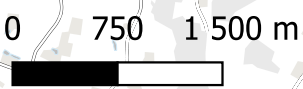
ILGIS / LENGTH: 9,95 km.

0,00





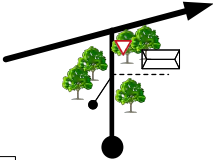
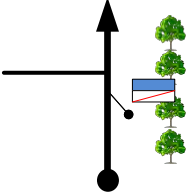
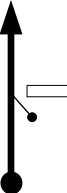
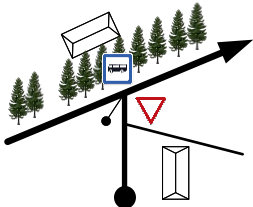
Icons: No left turn, No right turn, No U-turn

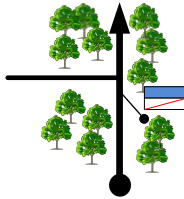

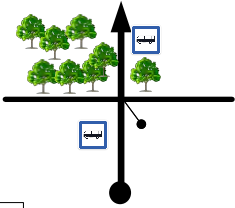

10,24

Icons: Stop, No left turn



- Red arrow: Greičio Ruožas / Special Stage
- Blue arrow: Kelio Sekcija / Road Section
- Orange dashed arrow: Alternatyvus Kelias / Alternative Route

GR/ISS 7/9 Nordls/Vlada		Atstumas/Distance:		Ratas/Leg: 2		
LK/TC - 7a/9a Service IN		14,71 km		Sekcija/Section: 4/5		
		Vid. Greitis/ Avg. Speed		Laiko norma/Time allowed:		
		35,30 km/h		25 m/n		
Atstumas/Distance		Kryptis/Direction		Informacija/Information		
Visas/Total	Dalinis/Partial			Iki LK/ Distance Regress.		
0,00	0,00			 GR/ISS 7/9 START <i>Nordls/Vlada</i>  		14,71
		1				
0,14	0,14			ANT ASFALTO/ONTO ASPHALT		14,57
		2				
1,13	0,99			<div style="border: 1px solid black; padding: 2px;"> KLYKIAI 1 VILKABLAUZDĖ </div>		13,58
		3				
1,78	0,65			<div style="border: 1px solid black; padding: 2px;"> KLYKIAI </div>		12,93
		4				
1,93	0,15			<div style="border: 1px solid black; padding: 2px;"> ← TAURAGIAI 5 UTENA 7 → </div>		12,78
		5				

<i>GR/SS 7/9 Nordls/Vlada</i>		Atstumas/Distance:		Ratas/Leg: 2	
<i>LK/TC - 7a/9a Service IN</i>		14,71 km		Seksija/Section: 4/5	
		Vid. Greitis/ Avg. Speed		Laiko norma/Time allowed:	
		35,30 km/h		25 min	
Atstumas/Distance		Kryptis/Direction	Informacija/Information		Iki LK/ Distance Regress.
Visas/Total	Dalinis/Partial				
2,77	0,84				11,94
7,21	4,44				7,50
			GO AHEAD VERSTI	Lapas/Page 89 Poz./Pos. 12	

NOTES/PASTABOS



Stasiškės

Musteikiai

Viešeikiai

Alaušai

Satarečius



9,18

Gailiešionys




0,00

Liepakalniai

Šeimynišiai

Degėšiai

Mažeikiškės

Pasaliai

Šeimynišiai

Užpaliai

Kaniūkai

Trumpėliai


Gaigaliai

Užpaliai





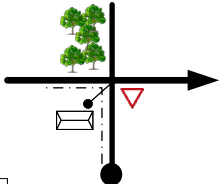



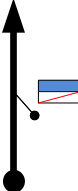


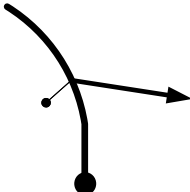


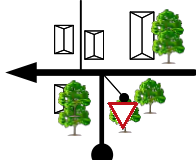

Lygamiškis

Bajorai

0 750 1 500 m

 Greičio Ruožas/
Special Stage
 Kelio Sekcija/
Road Section
 Alternatyvus Kelias/
Alternative Route



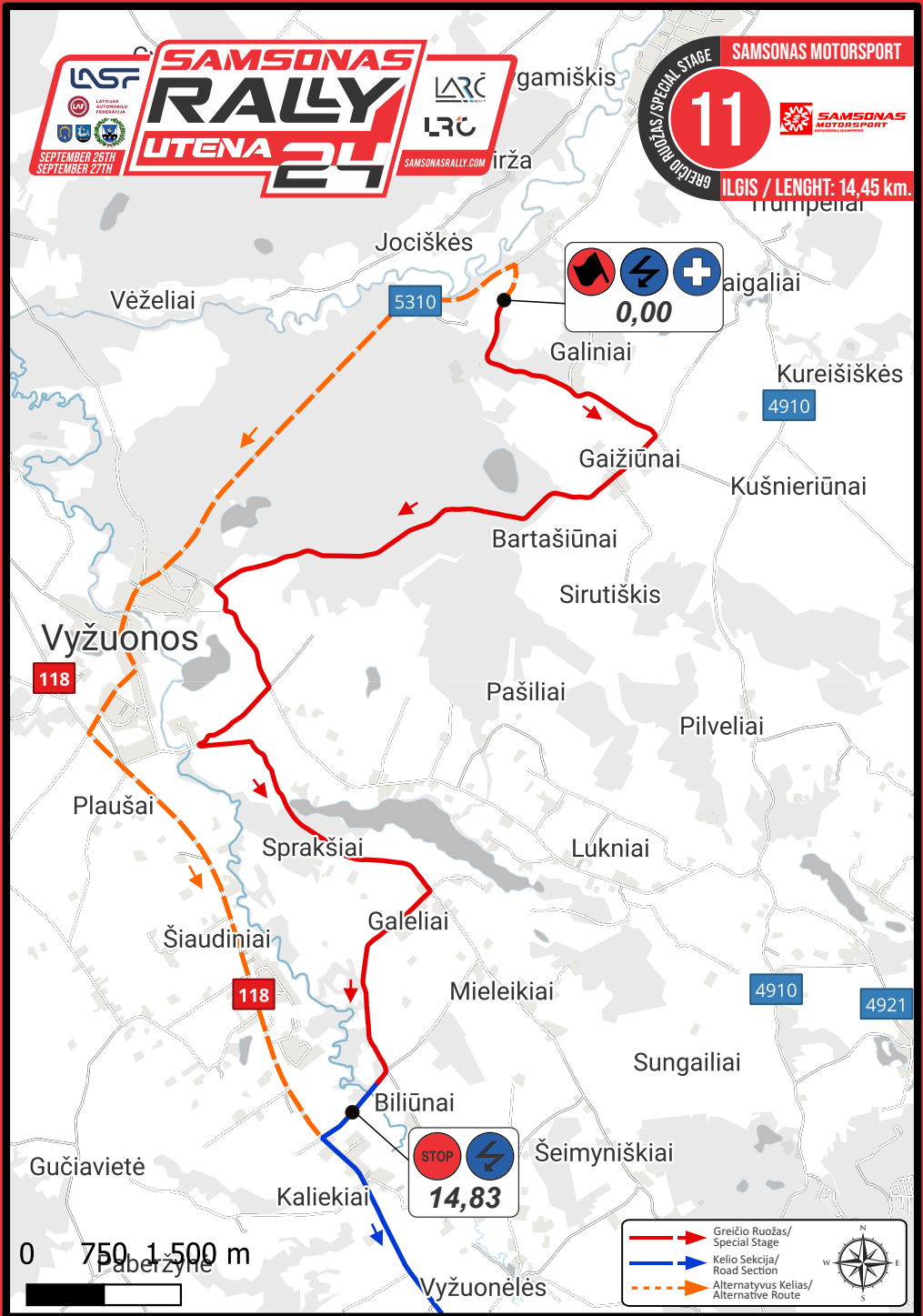
GR/SS 10 <i>BosInox</i>		Atstumas/Distance:		Ratas/Leg: 2	
LK/TC - 11 <i>Galliniai</i>		13,62 km		Sekcija/Section: 6	
		Vid. Greitis/ Avg. Speed		Laiko norma/Time allowed: 27 m/n	
		30,27 km/h		27 m/n	
Atstumas/Distance		Kryptis/Direction		Informacija/Information	
Visas/Total	Dalinis/Partial			Iki LK/ Distance Regress.	
0,00	0,00		 GR/SS 10 START <i>BosInox</i>  	13,62	1
0,13	0,13		  	13,49	2
0,95	0,82		 	12,67	3
3,88	2,93		ANT ŽVYRO/ONTO GRAVEL  	9,74	4
10,55	6,67		ANT ASFALTO/ONTO ASPHALT 10,03KM 	3,07	5


SAMSONAS RALLY
UTENA 24
 SEPTEMBER 26TH
 SEPTEMBER 27TH

 LRC
 SAMSONASRALLY.COM



SAMSONAS MOTORSPORT

11
 GREIČIO RUOŽAS / SPECIAL STAGE
ILGIS / LENGTH: 14,45 km.



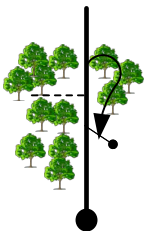



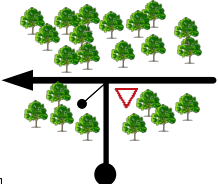
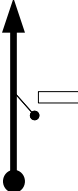
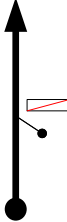
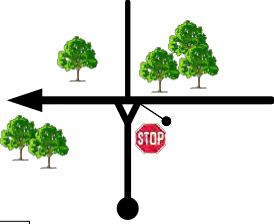


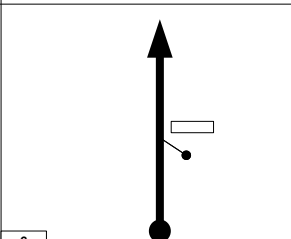
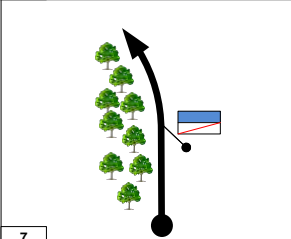
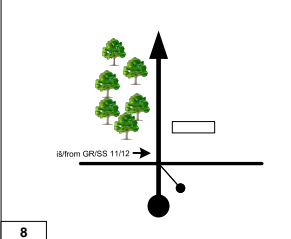

0,00



14,83

 Greičio Ruožas / Special Stage
 Kelio Sekcija / Road Section
 Alternatyvus Kelias / Alternative Route



GR/SS 11 <i>Samsonas Motorsport</i>		Atstumas/Distance:		Ratas/Leg: 2		
LK/TC - 11a Service IN		18,04 km		Seksija/Section: 6		
		Vid. Greitis/ Avg. Speed		Laiko norma/Time allowed:		
		43,30 km/h		25 m/n		
Atstumas/Distance		Kryptis/Direction		Informacija/Information		
Visas/Total	Dalinis/Partial			Iki LK/ Distance Regress.		
0,00	0,00			 GR/SS 11 START <i>Samsonas Motorsport</i>  		18,04
		1				
0,42	0,42			ANT ASFALTO/ONTO ASPHALT		17,62
		2				
4,85	4,43			<div style="border: 1px solid black; padding: 5px; display: inline-block;">VYŽUONOS</div>		13,19
		3				
6,88	2,03			<div style="border: 1px solid black; padding: 5px; display: inline-block;">VYŽUONOS</div>		11,16
		4				
7,00	0,12			<div style="border: 1px solid black; padding: 5px; display: inline-block; background-color: #0056b3; color: white;"> <div style="display: flex; justify-content: space-between; align-items: center;"> ← UTENA 9 KUPIŠKIS 43 → </div> </div>		11,04
		5				

GR/SS 11 Samsonas Motorsport		Atstumas/Distance:		Ratas/Leg: 2	
LK/TC - 11a Service IN		18,04 km		Seksija/Section: 6	
		Vid. Greitis/ Avg. Speed		Laiko norma/Time allowed:	
		43,30 km/h		25 m/n	
Atstumas/Distance		Kryptis/Direction	Informacija/Information		Iki LK/ Distance Regress.
Visas/Total	Dalinis/Partial				
10,13	3,13		ŠIAUDINIAI		7,91
		6			
10,74	0,61		<div style="border: 1px solid black; padding: 2px;"> KALIEKIAI 1 ŠIAUDINIAI </div>		7,30
		7			
11,65	0,91		KALIEKIAI		6,39
		8	GO AHEAD VERSTI		
			Lapas/Page 105		
			Poz./Pos. 12		



#VISIT_UTENA

12 #VISIT_UTENA

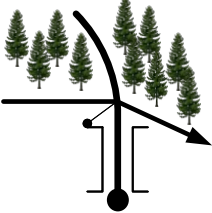
GREIČIO RUOŽAS SPECIAL STAGE

ILGIS / LENGHT: 14,45 km.

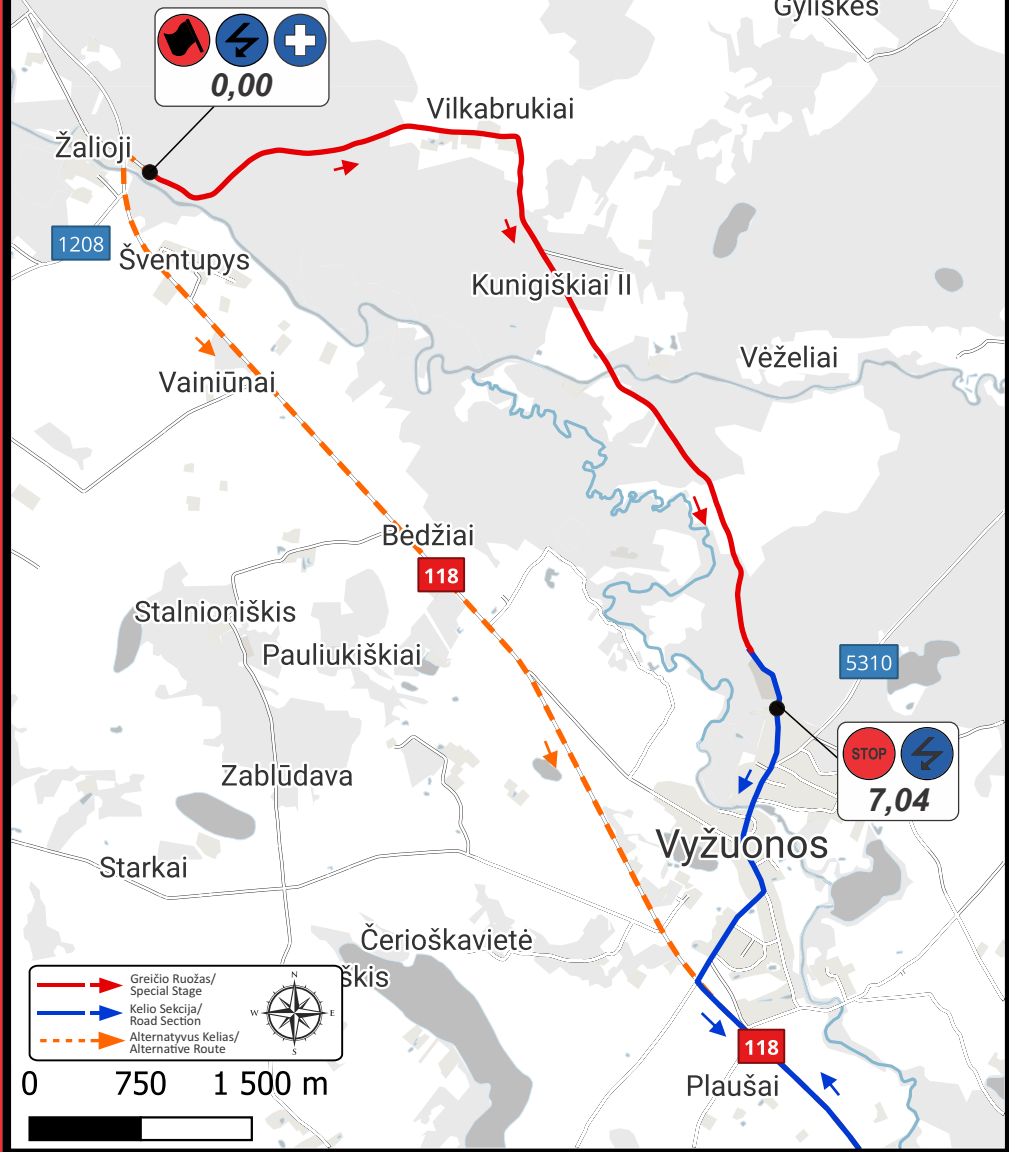


- ▶ Greičio Ruožas / Special Stage
- ▶ Kelio Sekcija / Road Section
- - -▶ Alternatyvus Kelias / Alternative Route

GR/SS 12 #Visit_Utena		Atstumas/Distance:		Ratas/Leg: 2	
LK/TC - 13 Žalioji		14,20 km		Sekcija/Section: 7	
		Vid. Greitis/ Avg. Speed		Laiko norma/Time allowed:	
		23,03 km/h		37 m/n	
Atstumas/Distance		Kryptis/Direction		Informacija/Information	
Visas/Total	Dalinis/Partial			Iki LK/ Distance Regress.	
0,00	0,00	1		 GR/SS 12 START <i>#Visit_Utena</i> 	14,20
0,42	0,42	2		ANT ASFALTO/ONTO ASPHALT	13,78
4,85	4,43	3		VYŽUONOS	9,35
6,88	2,03	4		VYŽUONOS	7,32
7,00	0,12	5		 	7,20

<i>GR/SS 12 #Visit_Utena</i>		Atstumas/Distance:		Ratas/Leg: 2	
LK/TC - 13 Žalioji		14,20 km		Sekcija/Section: 7	
		Vid. Greitis/ Avg. Speed		Laiko norma/Time allowed:	
		23,03 km/h		37 m/n	
Atstumas/Distance		Kryptis/Direction		Informacija/Information	
Visas/Total	Dalinis/Partial			ANT ŽVYRO/ONTO GRAVEL GO AHEAD VERSTI	
14,06	7,06				
		6		0,14	

NOTES/PASTABOS



<i>GR/SS 13 Ramlrent</i>		Atstumas/Distance:		Ratas/Leg:	2
<i>LK/TC - 13a Parc Ferme IN</i>		17,90 km		Sekcija/Section:	7
		Vid. Greitis/ Avg. Speed		Laiko norma/Time allowed:	
		26,85 km/h		40 min	
Atstumas/Distance		Kryptis/Direction	Informacija/Information		Iki LK/ Distance Regress.
Visas/Total	Dalinis/Partial				
0,00	0,00		 GR/SS 13 START <i>Ramlrent</i> 	17,90	
		1			
0,22	0,22		ANT ASFALTO/ONTO ASPHALT	17,68	
		2			
7,09	6,87		 GO AHEAD VERSTI	10,81	
		3		Lapas/Page 121 Poz./Pos. 12	



BOSINOX

Enjoy the quality



bosinox.it

METAL PROCESSING



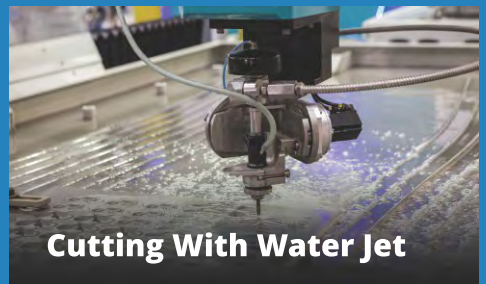
Tubular Laser Cutting



Laser Cutting



Metal Bending



Cutting With Water Jet

RALIO REMĖJAI / RALLY SPONSORS



ORGANIZATORIAI / ORGANISERS



WWW.SAMSONASRALLY.COM

STARTO LAIKAI | RALIO REZULTATAI | START TIMES | RALLY RESULTS
DALYVIAI | RALIO ŽEMĖLAPIAI | CREWS LIST | RALLY MAPS
PROGRAMA | VARŽYBŲ TRANSLIACIJA | RALLY PROGRAME | LIVE BROADCAST